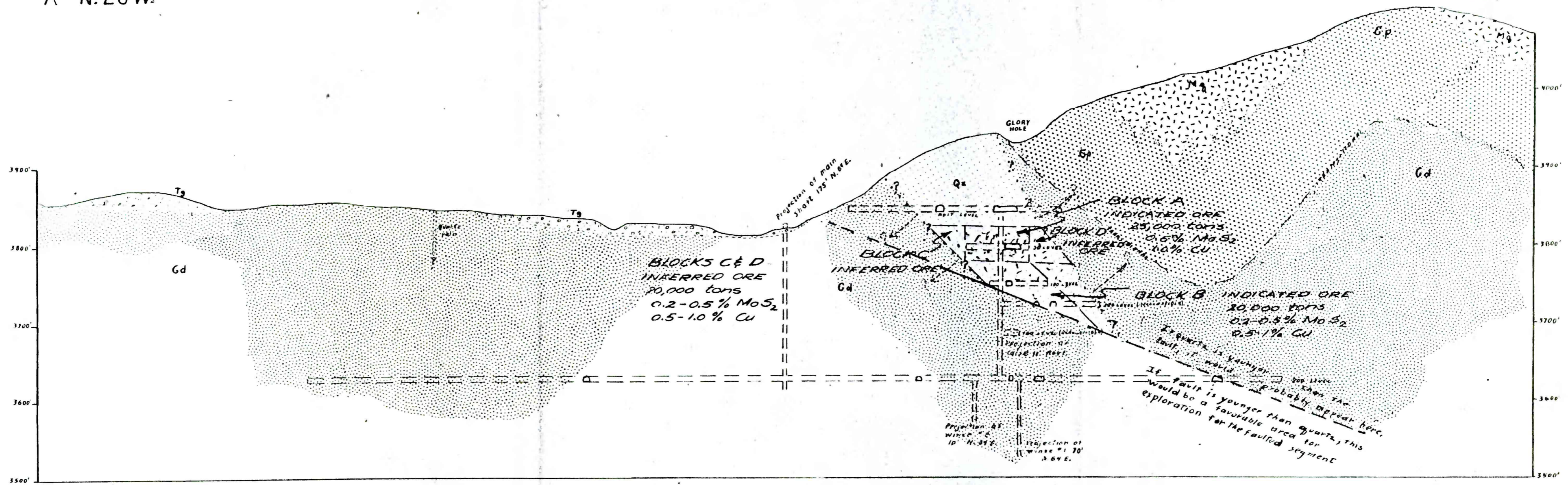


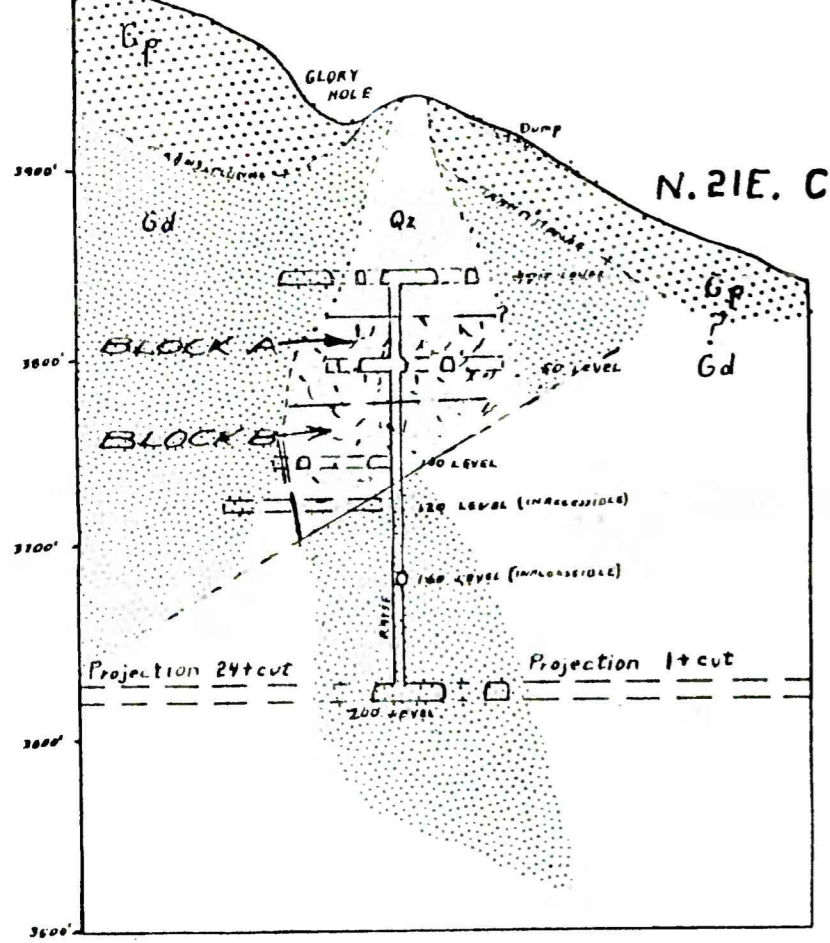
A N.26W.

S.26 E. A'



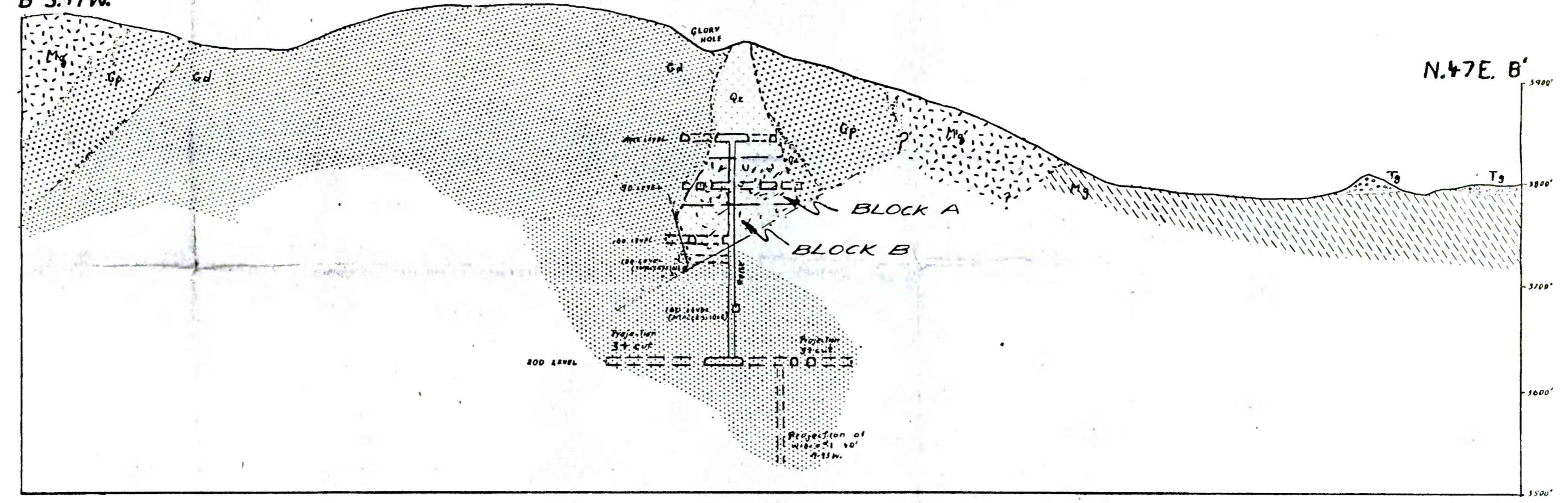
C S.21W.

N.21E. C'



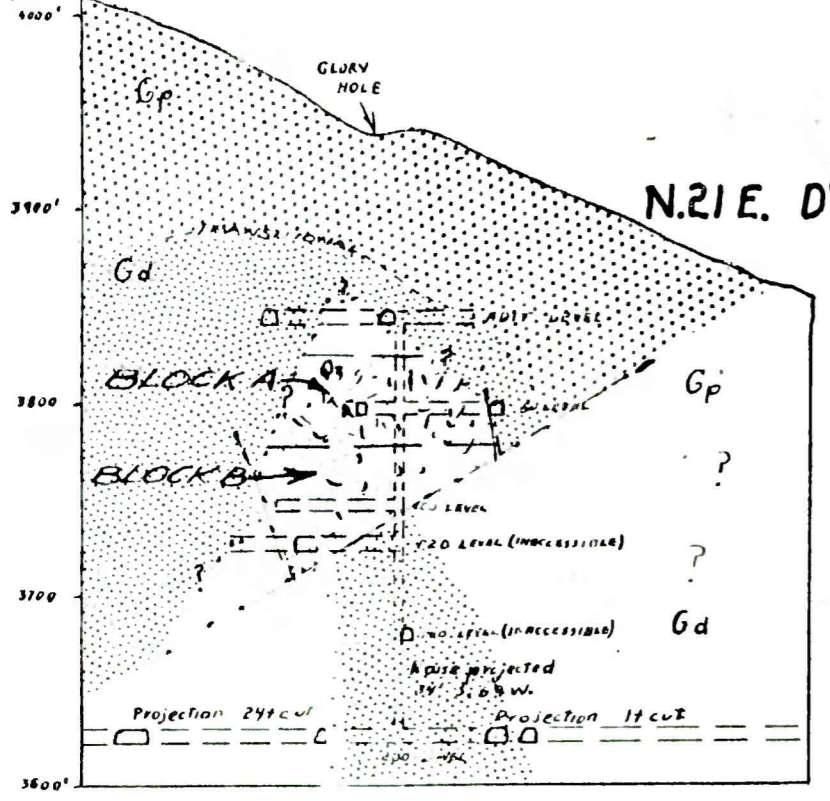
B S.47W.

N.47E. B'



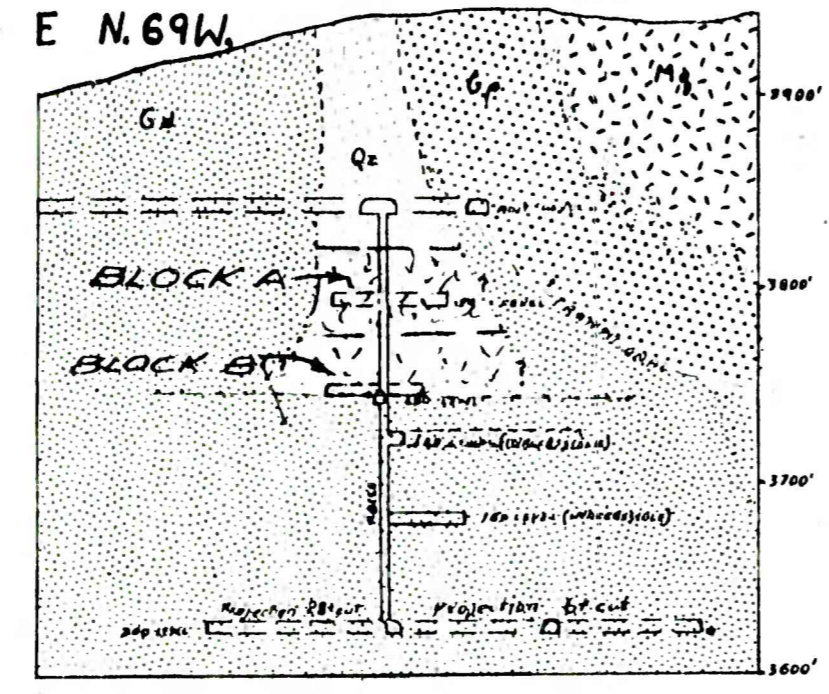
D S.21W.

N.21E. D'



E N.69W.

S.69E. E'



U.S. GEOLOGICAL SURVEY  
**NEW YEARS EVE MINE**  
CROSS SECTIONS  
FEBRUARY 1943  
Pima County, Arizona  
Scale: 1" = 100'  
1/1200

**LEGEND**

- Fault
- Molybdenite
- Quartz
- Granodiorite
- Granodiorite porphyry
- Quartzite
- Granulite

0 50 100 150 200 250 feet

Charles A. Anderson  
Donald H. Kupfer