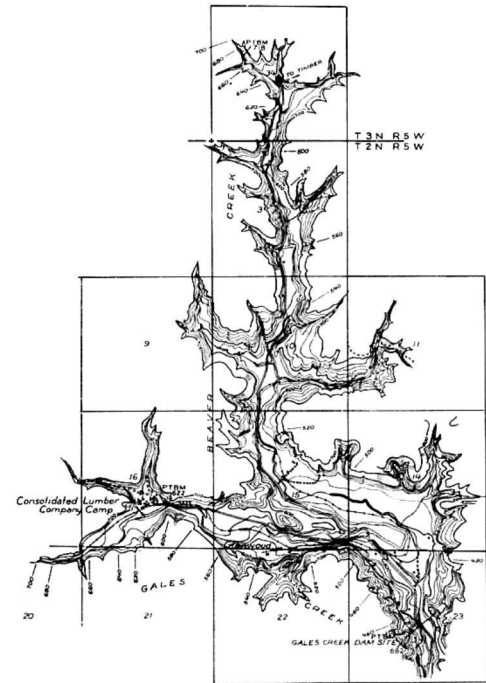
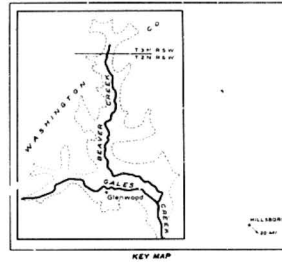
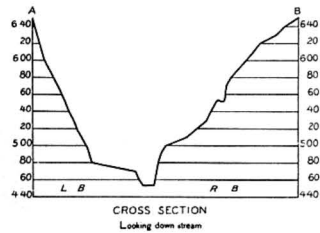


Fig. 13
GALES CREEK DAM SITE

Plan Scale 1:4800 or 1 inch = 400 feet
 400 200 0 400 800 1200 Feet
 Cross section scales: horizontal, 1 inch = 400 feet; vertical, 1 inch = 80 feet
 Contour interval 10 feet
 Datum is mean sea level



Scale 1:2500
 0 4000 2000 0 4000 8000 Feet
 0 1 2 Miles
 0 1 2 Kilometers
 Contour interval 20 feet
 Datum is mean sea level