

UNITED STATES DEPARTMENT OF THE INTERIOR
GEOLOGICAL SURVEY

STRATEGIC MINERALS INVESTIGATIONS
PRELIMINARY MAPS

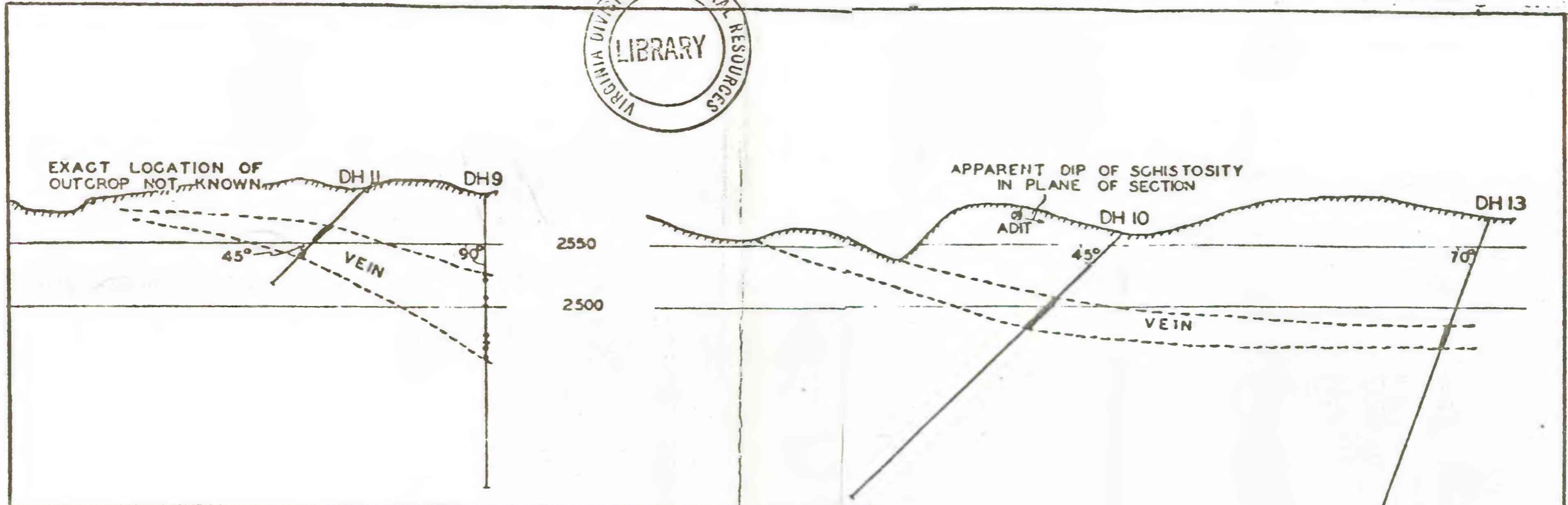

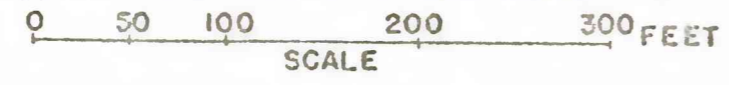


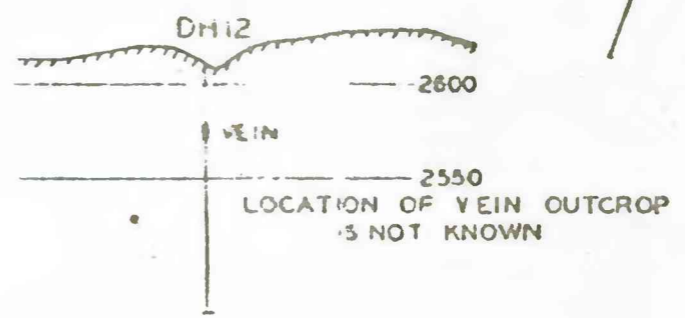
FIG. 4

SECTIONS of DIAMOND DRILL HOLES, NORTHEAST
END BETTY BAKER SEGMENT, GOSSAN LEAD

Plotted from data furnished by the Virginia Iron, Coal, and
Coke Company. Sections face N47°E.
Fig. 3 gives approximate location of drill holes.



N.D.R.
R.J.W.



Verifax copy