





MAP OF THE MISSOURI-SOURIS AND GARRISON DIVERSION AREA
 Showing present progress and proposed extent of ground-water investigations

EXPLANATION

-  Missouri-Souris and Garrison Diversion areas
-  Field work, general ground-water investigation completed in 1947
-  Field work, general ground-water investigation to be completed in 1948
-  Field work, general ground-water investigation to be completed in 1949