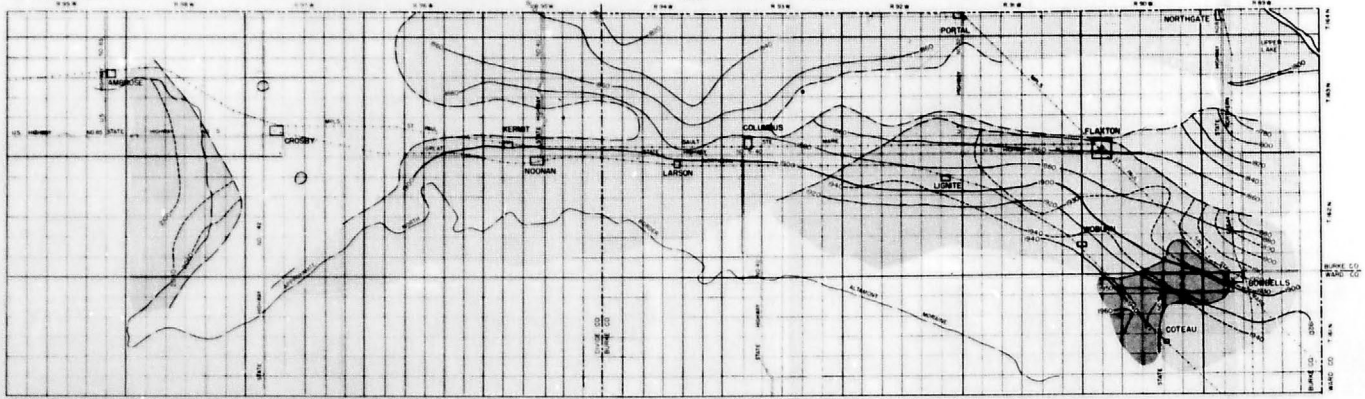







GEOLOGICAL SURVEY



EXPLANATION

-  Contours on the piezometric surface of water in bedrock aquifer A
-  Contours on the piezometric surface of water in bedrock aquifer B
-  Contours on the piezometric surface of water in bedrock aquifer D
-  Position of contours approximate, Summer 1946
-  Datum is mean sea level

MAP OF THE WEST PART OF THE CROSBY-MOHALL AREA, NORTH DAKOTA

Showing the extent of bedrock aquifers A, B, and D and the piezometric surface of the water contained in them

