

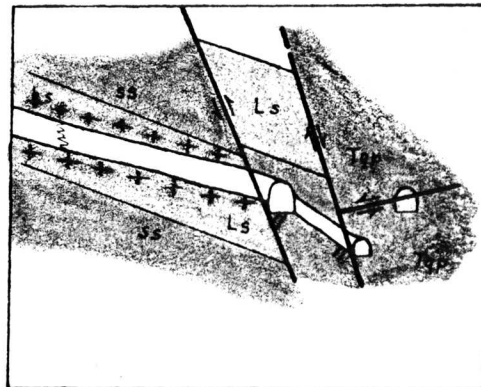
N

THE  
SELMA PROSPECT

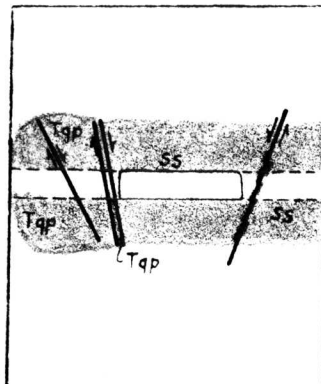
KOKOMO DISTRICT  
SUMMIT COUNTY- COLO.

Surveyed in 1949

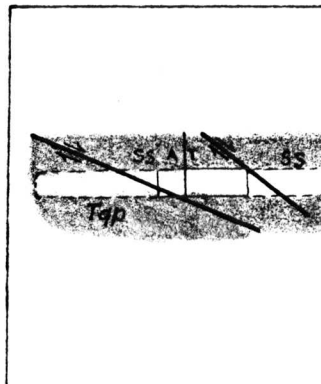
This map is preliminary and has not been edited or reviewed  
for conformity with U. S. Geological Survey standards and nomenclature




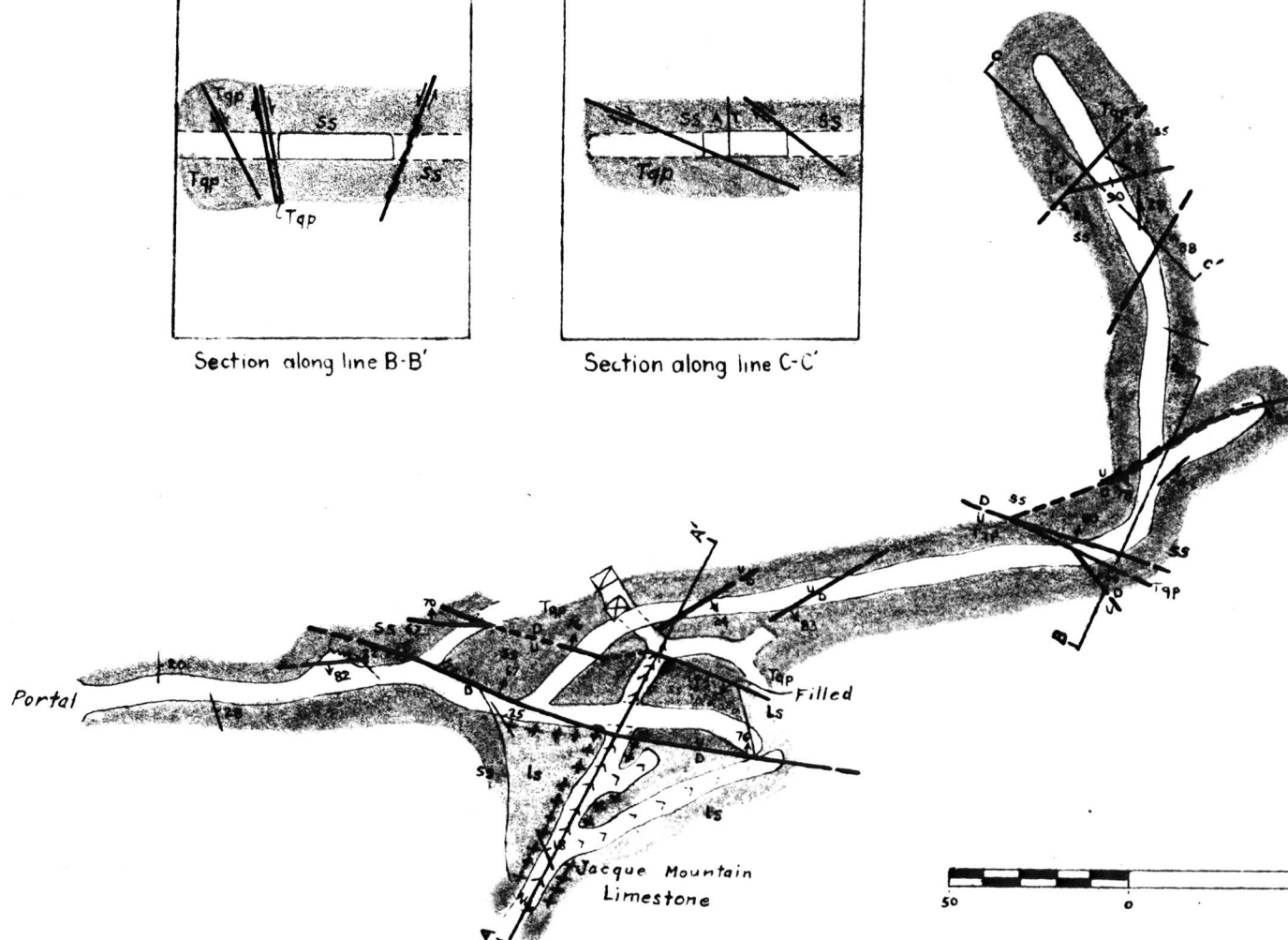
Section along line A-A'



Section along line B-B'



Section along line C-C'



Base by D.F. Kent  
H.T. Schassberger  
1949

Geology by D.F. Kent  
1949

Colorado (Kokomo district) Mines  
and Mining, U.S. 1949  
Sheet 3  
copy 1

Sheet 3