


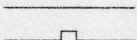
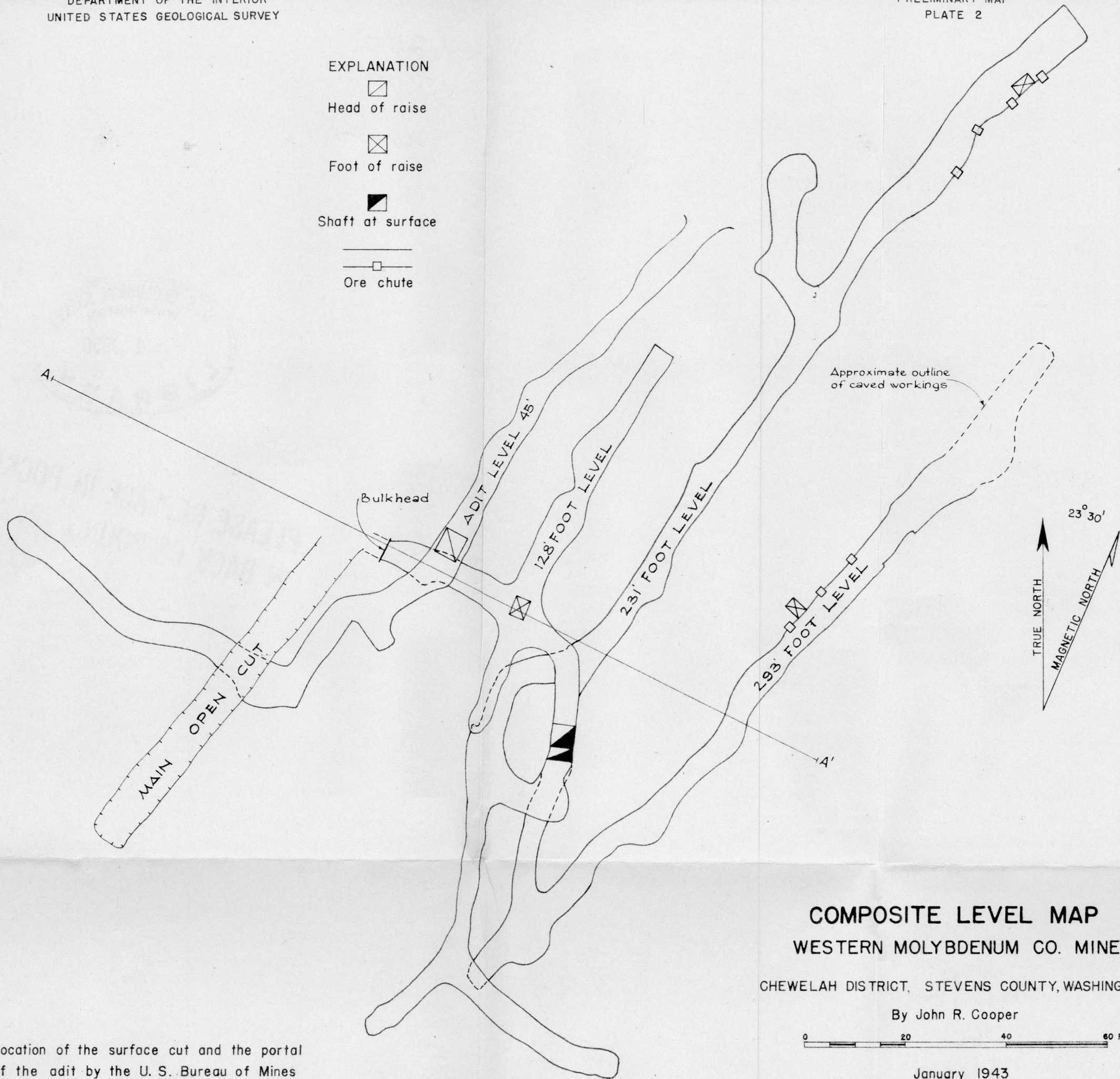


EXPLANATION

-  Head of raise
-  Foot of raise
-  Shaft at surface
-  Ore chute




Location of the surface cut and the portal
of the adit by the U. S. Bureau of Mines

COMPOSITE LEVEL MAP
WESTERN MOLYBDENUM CO. MINE

CHEWELAH DISTRICT, STEVENS COUNTY, WASHINGTON

By John R. Cooper



January 1943