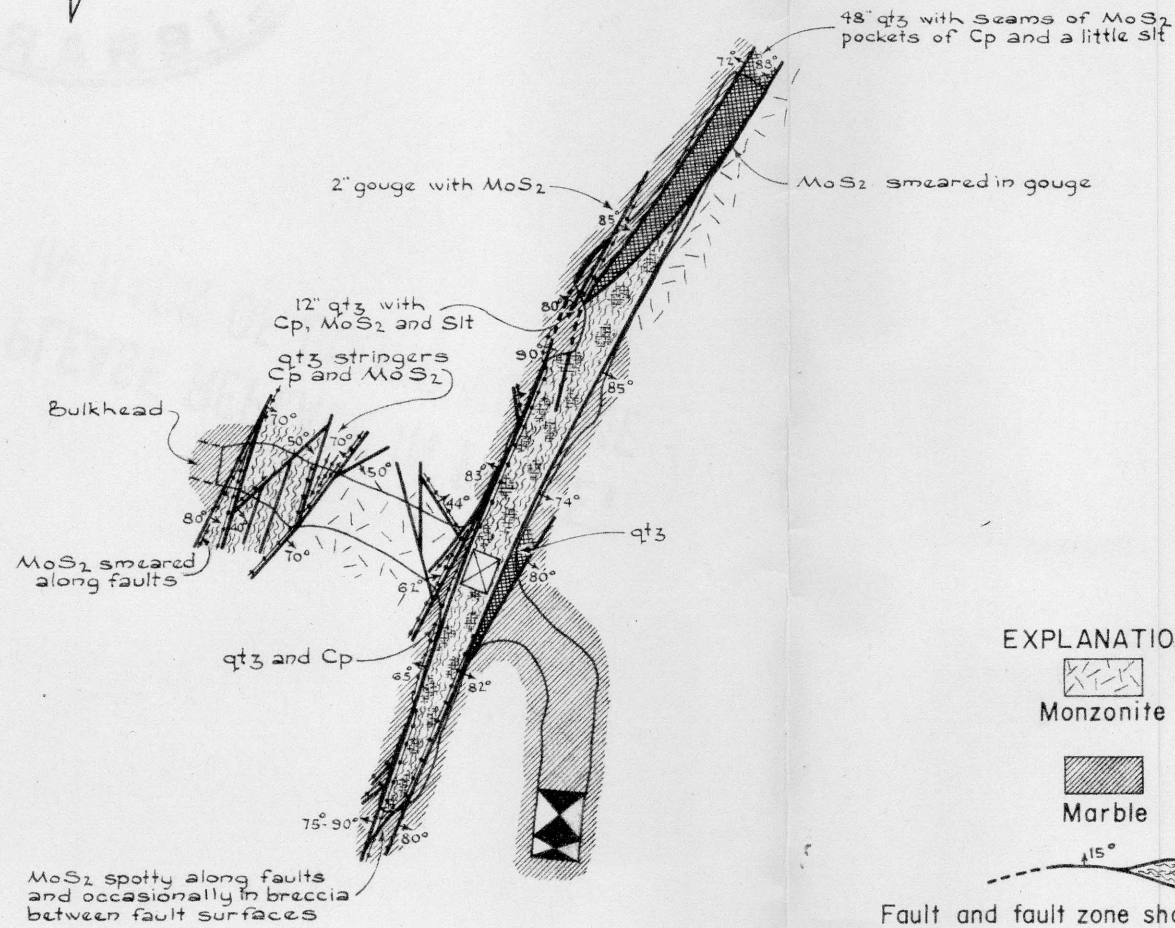
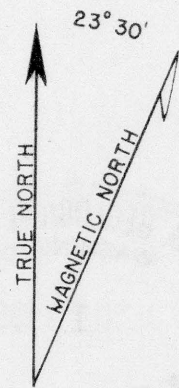


(200)  
R290  
West Molybdenum  
mine



EXPLANATION

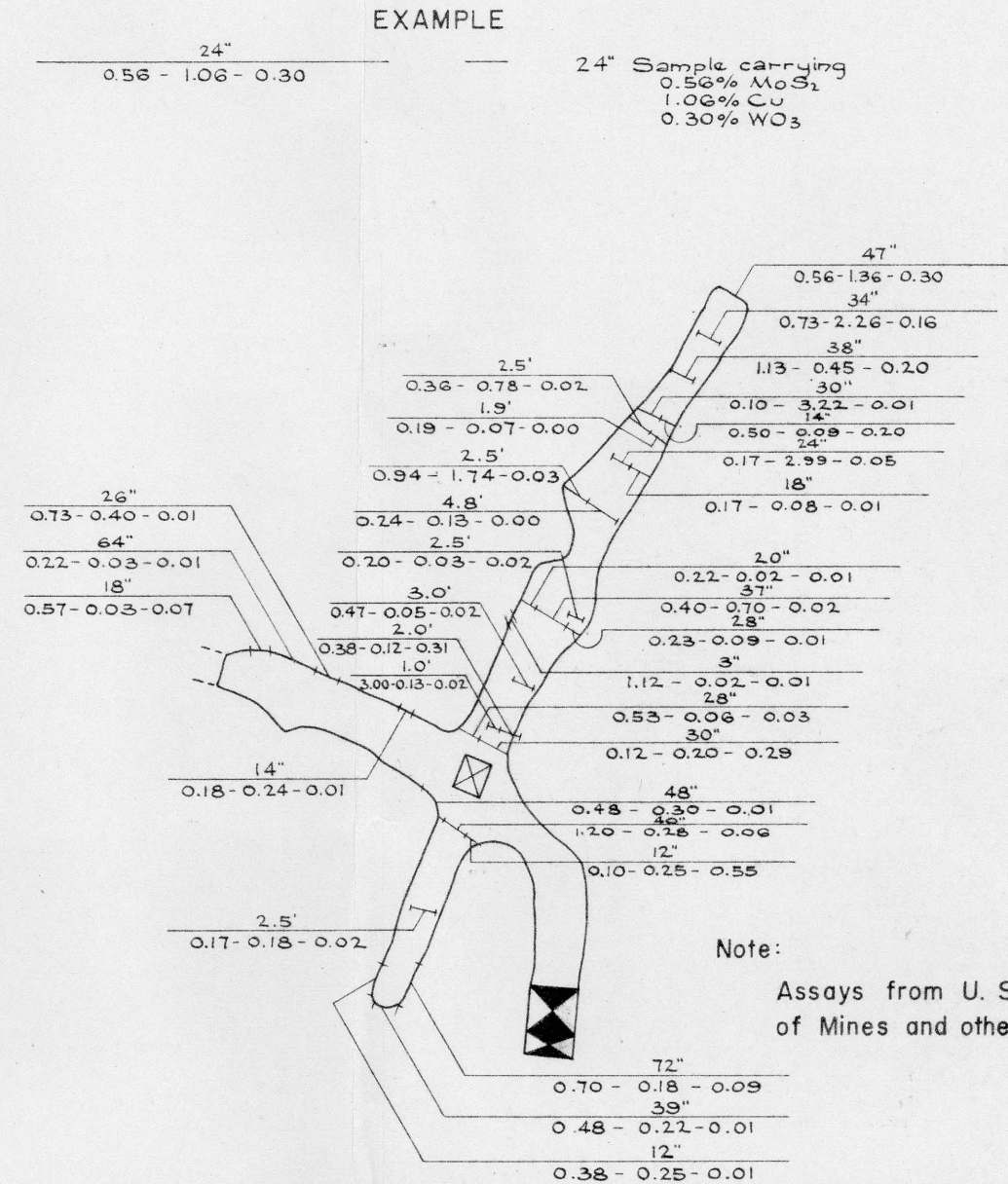
- Monzonite
- Marble

Fault and fault zone showing dips  
(Dashed where approximately located)

Mineralized areas showing dip, broken pattern indicates disseminations  
(qtz = quartz, MoS<sub>2</sub> = molybdenite, slt = scheelite, Cp = chalcopryrite, Cu = copper)

Shaft going above and below levels

Foot of raise




Note:  
Assays from U. S. Bureau of Mines and other sources

GEOLOGY AND ASSAY MAPS  
OF 128 FOOT LEVEL  
WESTERN MOLYBDENUM CO. MINE

CHEWELAH DISTRICT, STEVENS COUNTY, WASHINGTON

By John R. Cooper



January 1945