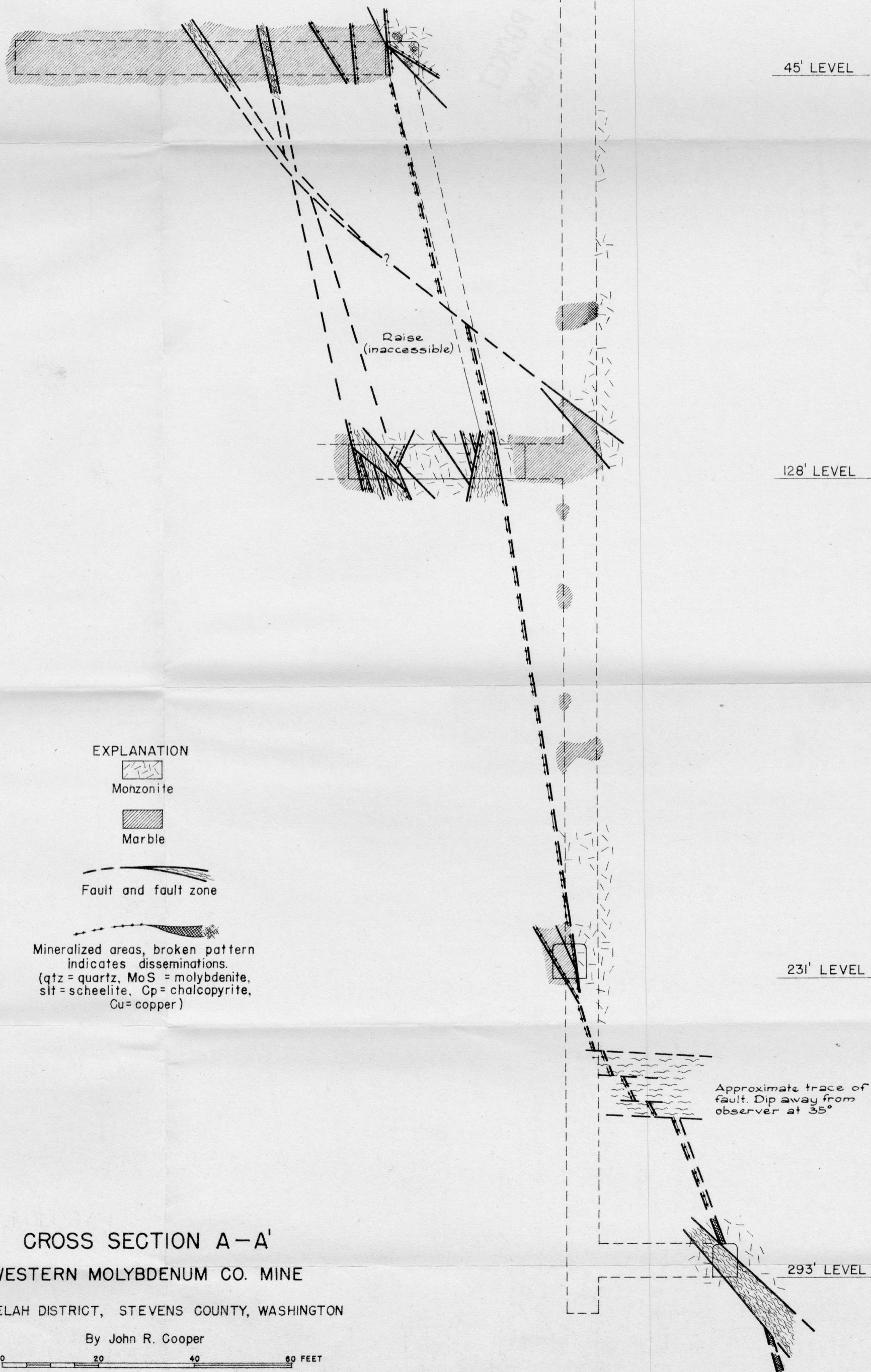


N. W.

S. E.




EXPLANATION



Monzonite



Marble



Fault and fault zone


Mineralized areas, broken pattern indicates disseminations.  
(qtz = quartz, MoS = molybdenite, slt = scheelite, Cp = chalcopyrite, Cu = copper)

CROSS SECTION A-A'

WESTERN MOLYBDENUM CO. MINE

CHEWELAH DISTRICT, STEVENS COUNTY, WASHINGTON

By John R. Cooper



January 1945