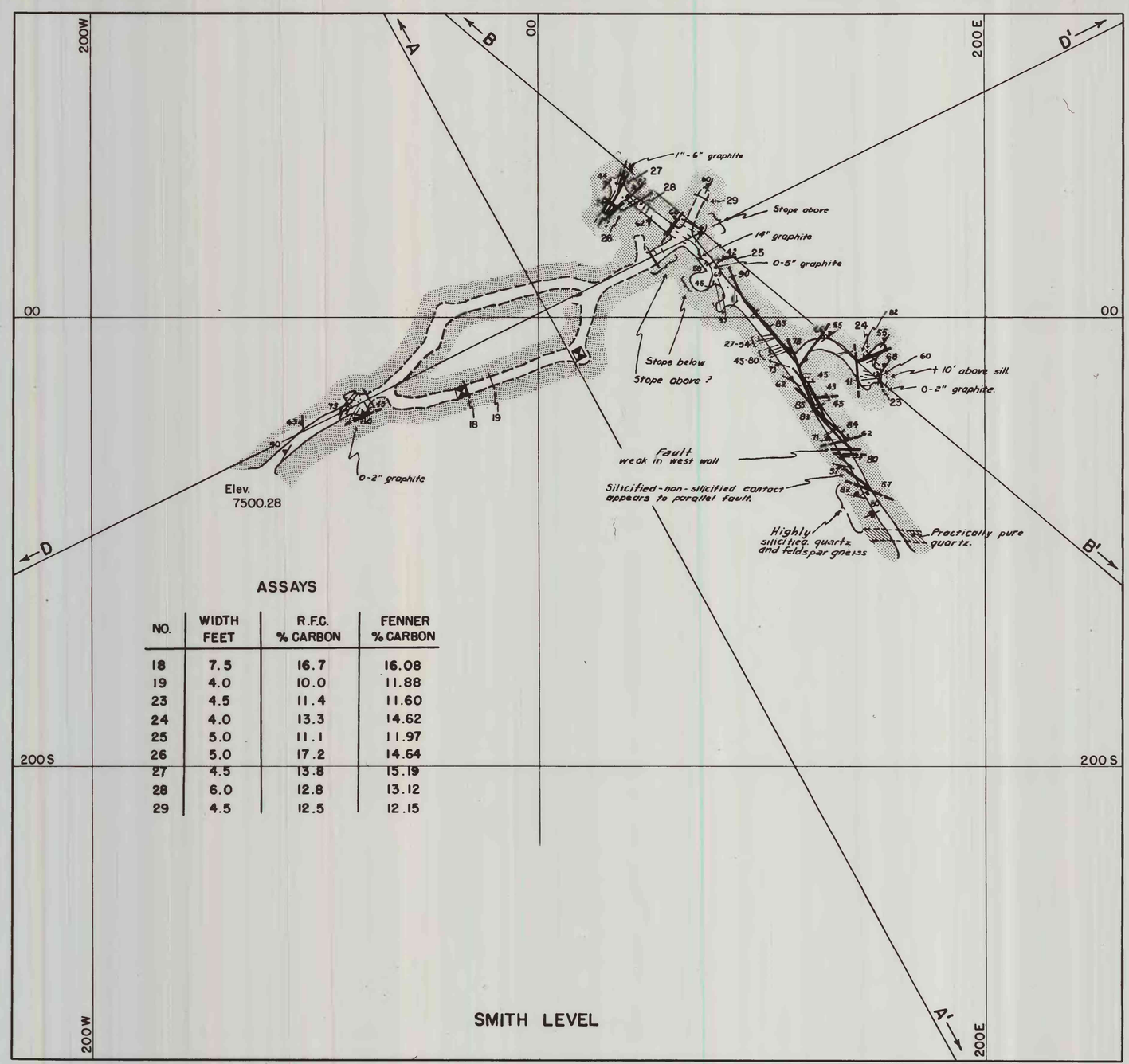

ASSAYS

NO.	WIDTH FEET	R.F.C. % CARBON	FENNER % CARBON
18	7.5	16.7	16.08
19	4.0	10.0	11.88
23	4.5	11.4	11.60
24	4.0	13.3	14.62
25	5.0	11.1	11.97
26	5.0	17.2	14.64
27	4.5	13.8	15.19
28	6.0	12.8	13.12
29	4.5	12.5	12.15

SMITH LEVEL

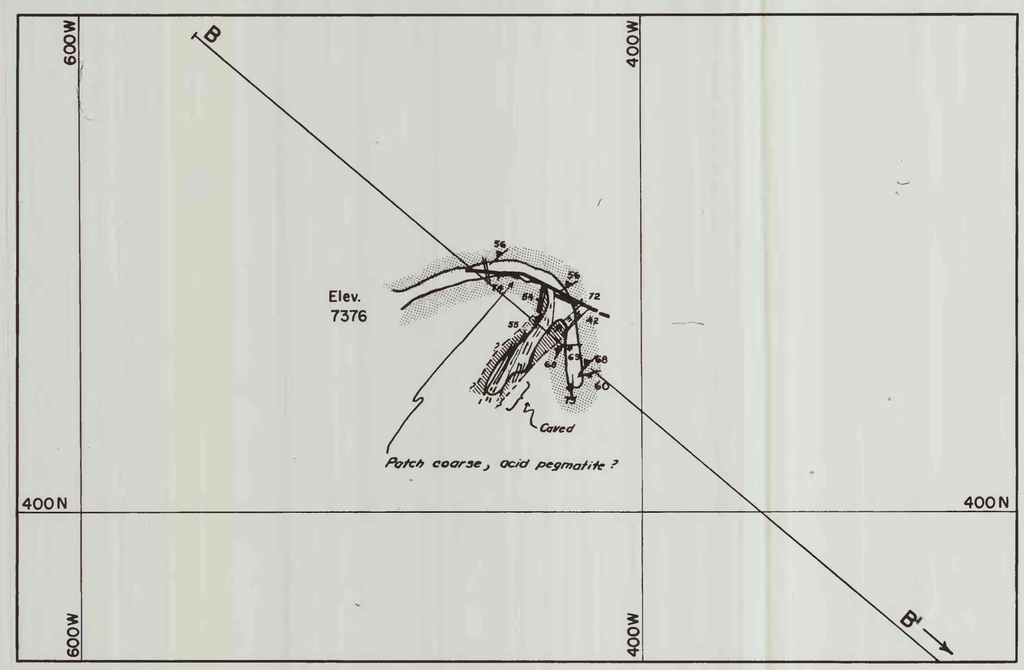

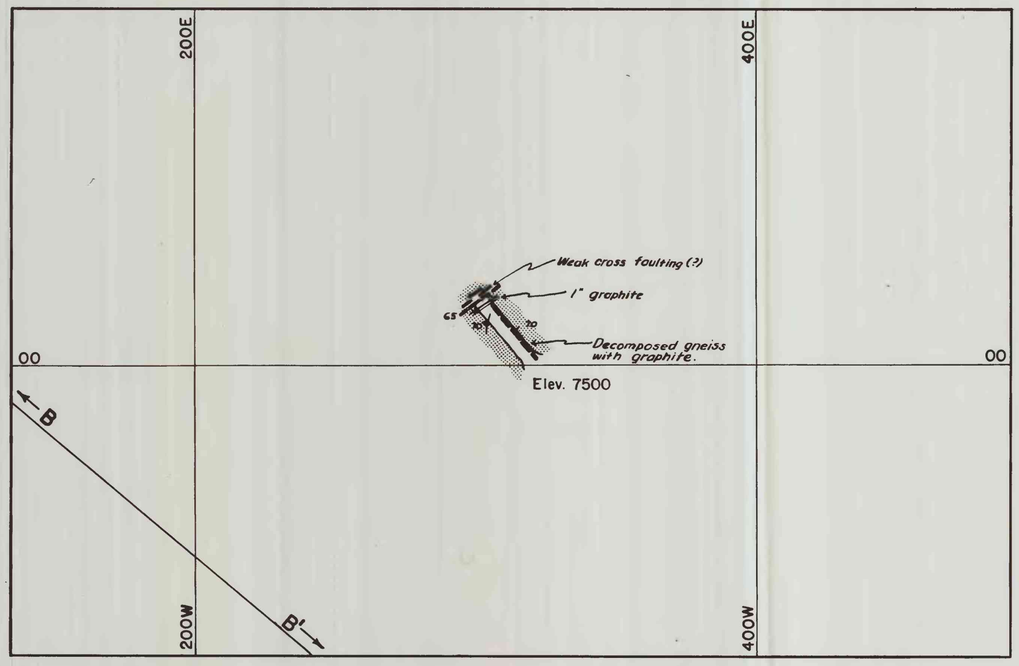

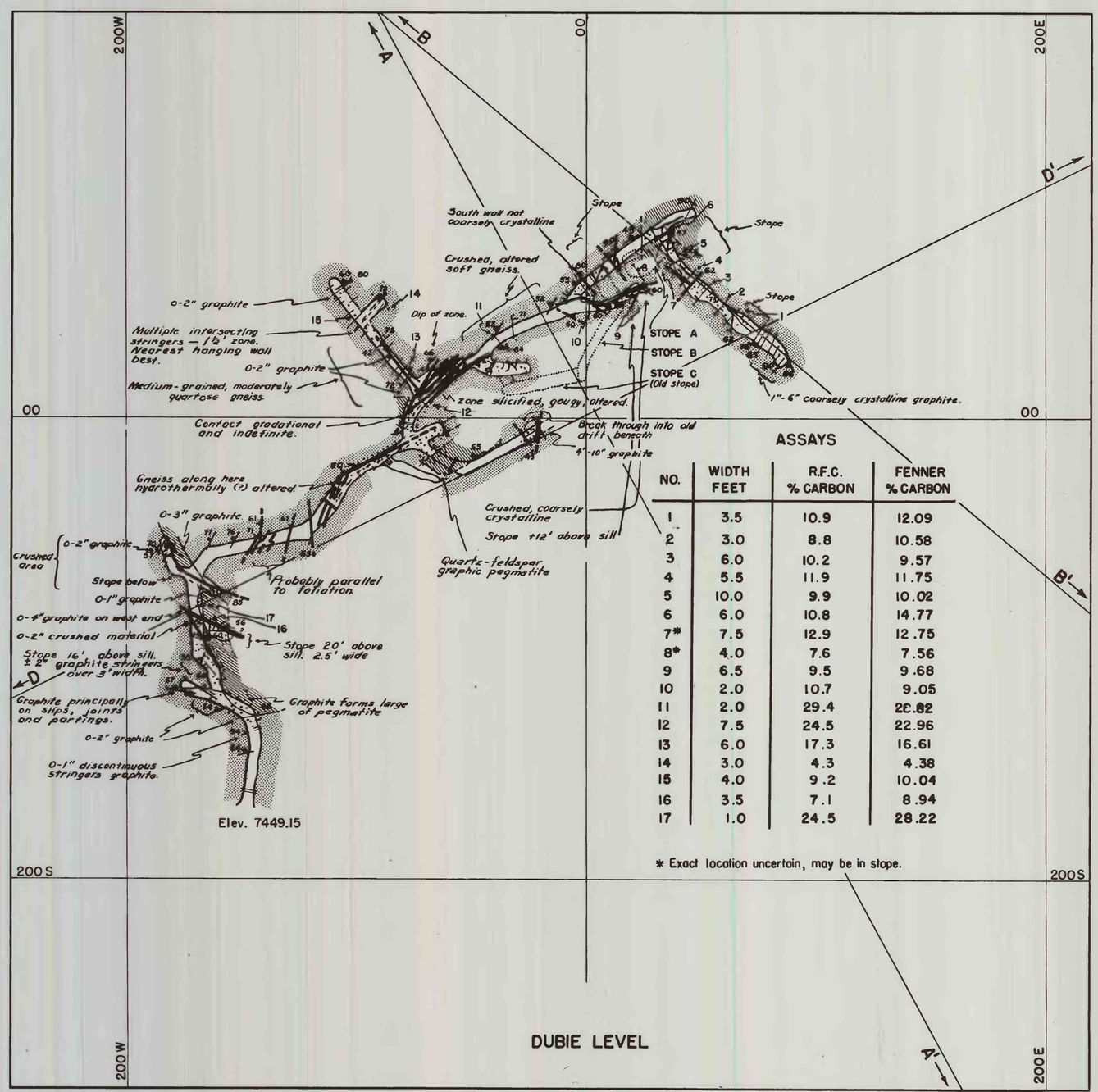

ASSAYS

NO.	WIDTH FEET	R.F.C. % CARBON	FENNER % CARBON
1	3.5	10.9	12.09
2	3.0	8.8	10.58
3	6.0	10.2	9.57
4	5.5	11.9	11.75
5	10.0	9.9	10.02
6	6.0	10.8	14.77
7*	7.5	12.9	12.75
8*	4.0	7.6	7.56
9	6.5	9.5	9.68
10	2.0	10.7	9.05
11	2.0	29.4	26.82
12	7.5	24.5	22.96
13	6.0	17.3	16.61
14	3.0	4.3	4.38
15	4.0	9.2	10.04
16	3.5	7.1	8.94
17	1.0	24.5	28.22

* Exact location uncertain, may be in stope.

DUBIE LEVEL

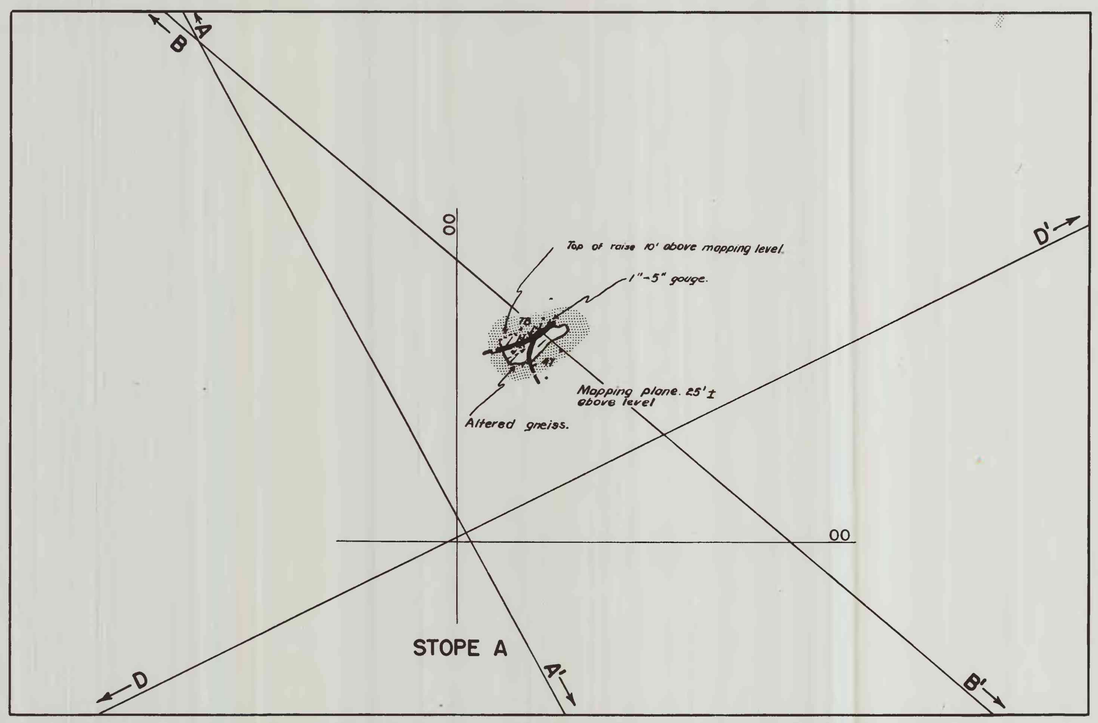

STOPE A

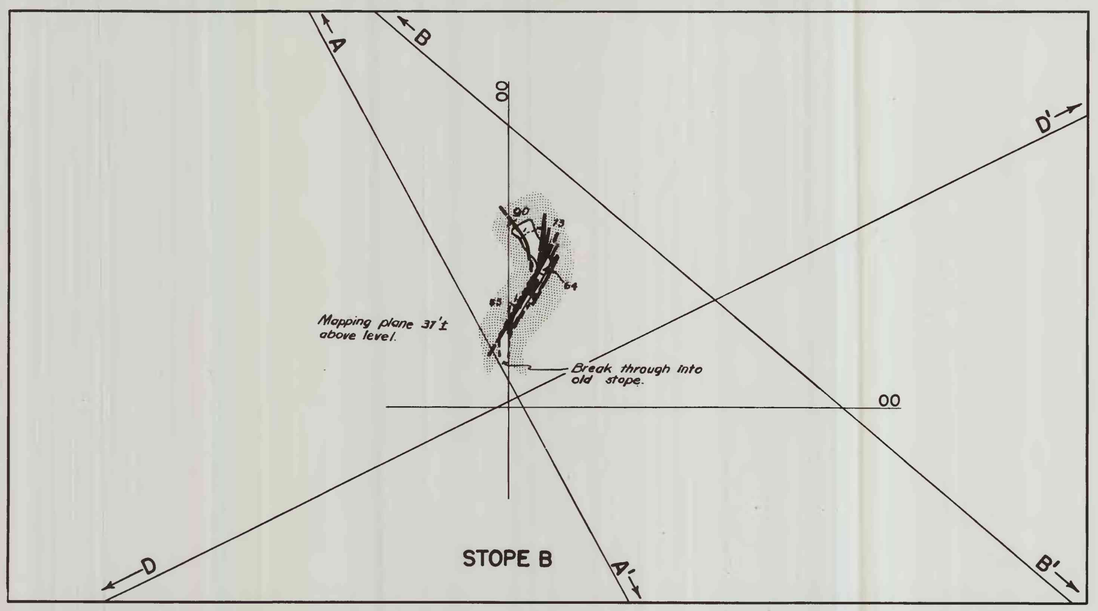

STOPE B

GEOLOGIC AND ASSAY MAPS OF MISCELLANEOUS WORKINGS, CRYSTAL GRAPHITE MINE, BEAVERHEAD COUNTY, MONTANA

SCALE 0 20 40 80 120 FEET