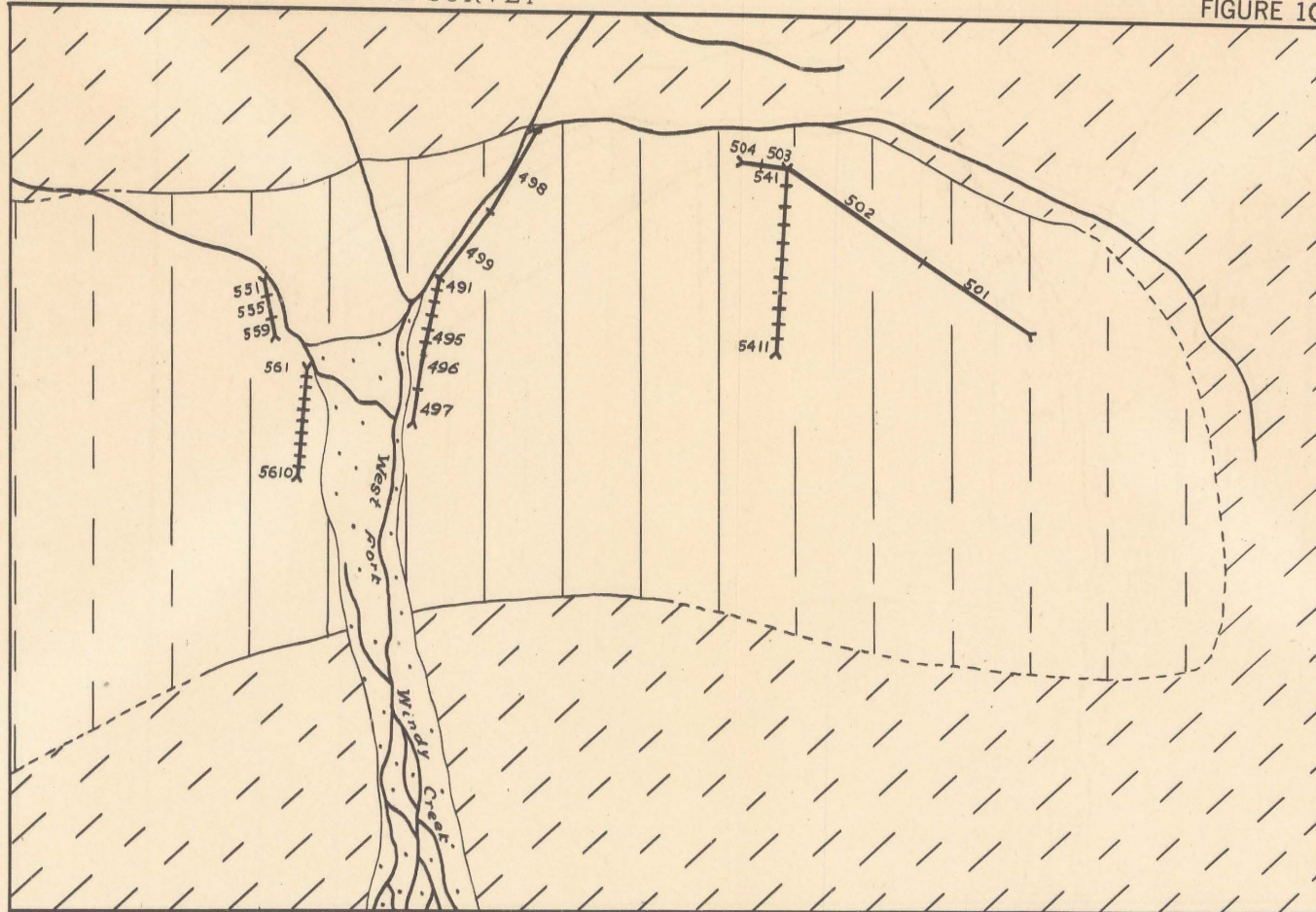





IN BACK OF BOARD LOGS  
PLEASE REFUSE IN BOOKS

DEPARTMENT OF THE INTERIOR  
UNITED STATES GEOLOGICAL SURVEY


FIGURE 10



EXPLANATION

-  Stream gravel
-  Shale, slate, conglomerate and limestone
-  Limestone  
(Pattern broken where inferred)

RECENT  
DEVONIAN

 498  
Sample localities referred to in text



Geology by R.M. Moxham, W.S. West  
and A.E. Nelson, 1950

GEOLOGIC SKETCH MAP OF LIMESTONE DEPOSIT 3

0 1000 2000 3000 4000 5000 Feet

Scale

This map is preliminary and has not  
been edited or reviewed for conformity  
with U. S. Geological Survey standards  
and nomenclature.

