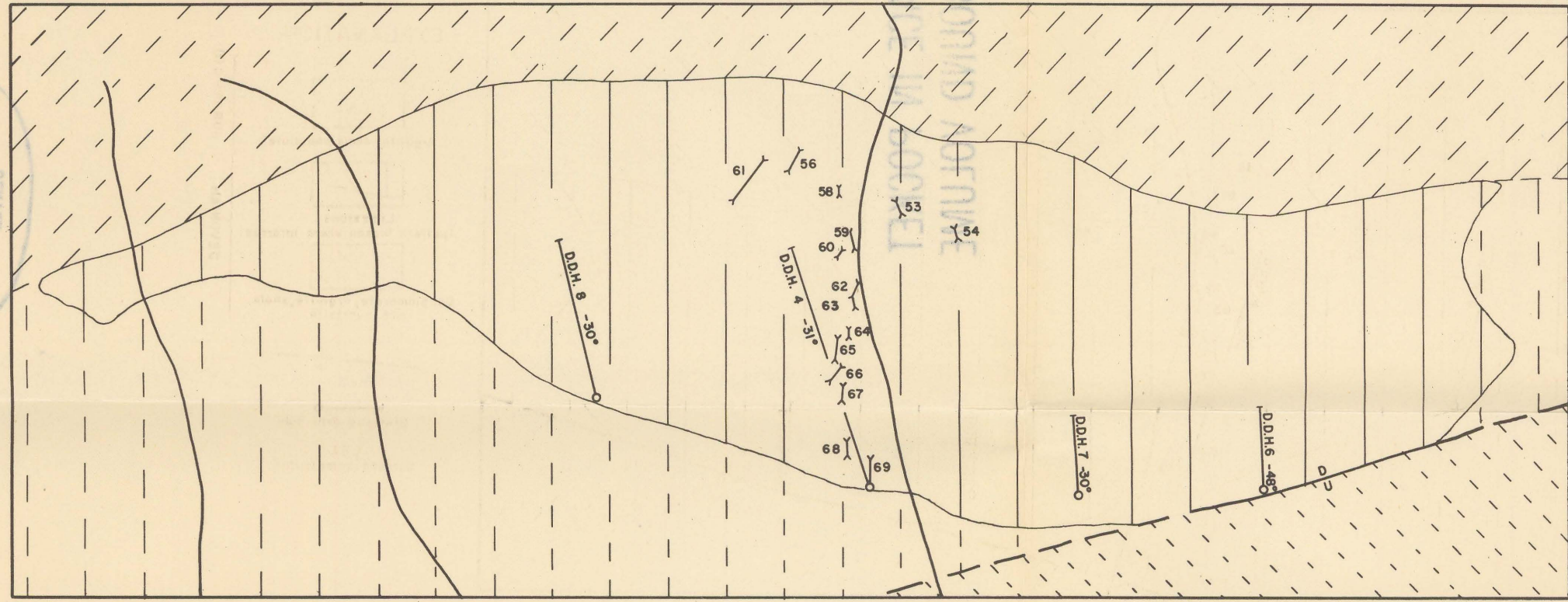


6540
21-04
(500)

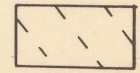
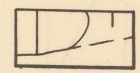
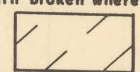
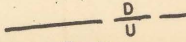
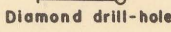
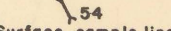
IN BACK OF BOUNDARY
PLEASE REPLY TO SOCIETY

DEPARTMENT OF THE INTERIOR
UNITED STATES GEOLOGICAL SURVEY

FIGURE 4



EXPLANATION

-  Argillite, shale and slate
-  Limestone
(pattern broken where inferred)
-  Conglomerate, argillite, shale
and quartzite
-  Fault
-  Diamond drill-hole
-  Surface sample line


JURASSIC(?)
DEVONIAN

NO. 2 GEOLOGICAL SURVEY
MAY 6 1880
DENVER

Surveyed by J.W. Zydik, 1947

Geology by E.H. Cobb, 1947, R.E. Fellows, 1949
with revisions by R.M. Moxham, 1951

GEOLOGIC MAP OF LIMESTONE DEPOSIT I



95606

This map is preliminary and has not been edited or reviewed for conformity with U. S. Geological Survey standards and nomenclature.