


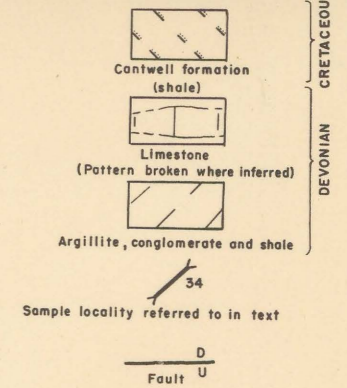


GEOLOGIC SKETCH MAP OF LIMESTONE DEPOSIT 2

Geology by R.M. Moxham, W.S. West
and A.E. Nelson, 1950



EXPLANATION



This map is preliminary and has not been edited or reviewed for conformity with U. S. Geological Survey standards and nomenclature.

IM BACK OF BOUND LOGNWE
b7EY2E KEb7YCE IM BOCKET

19 21-54
18080
(1320)