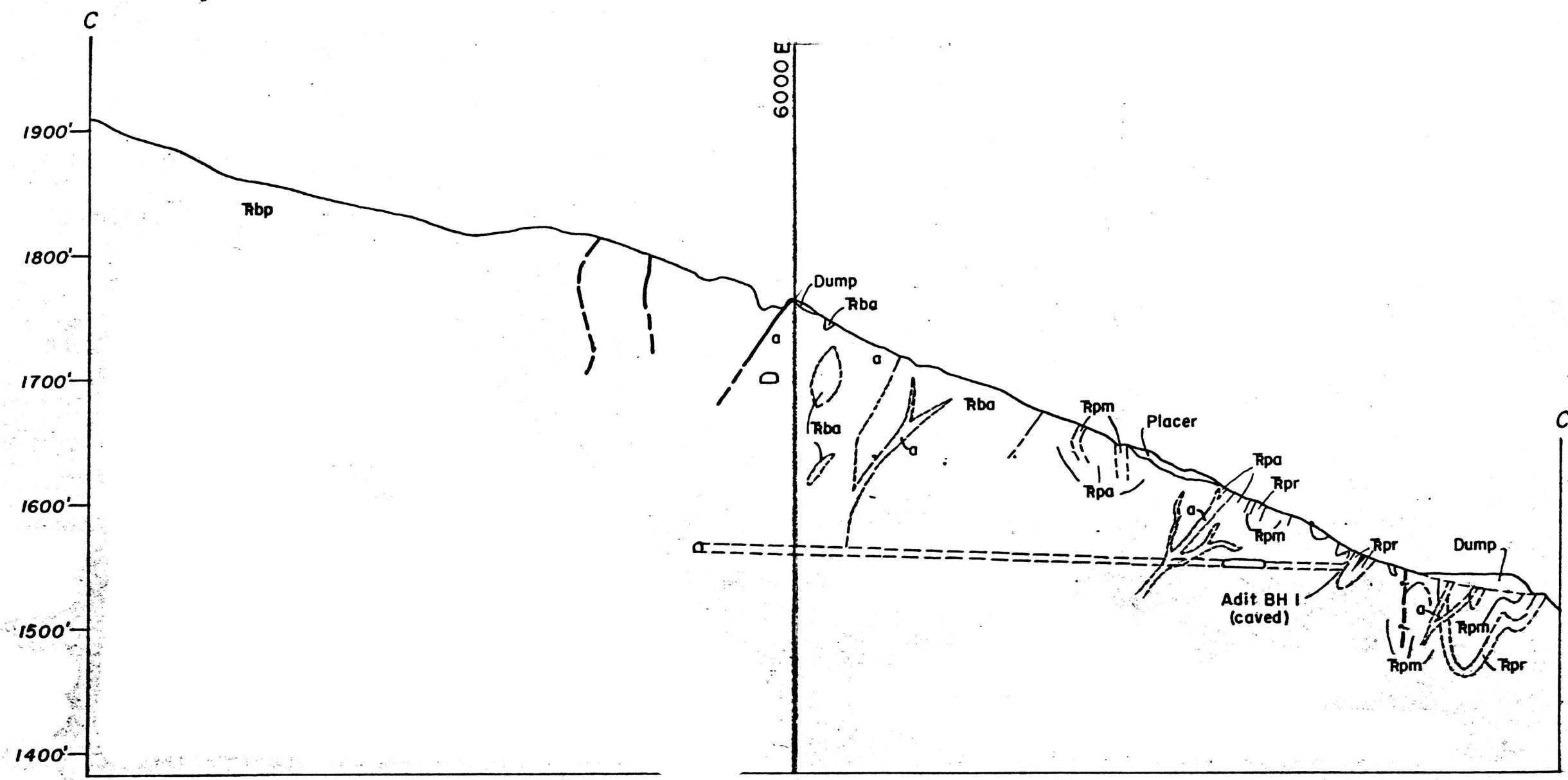
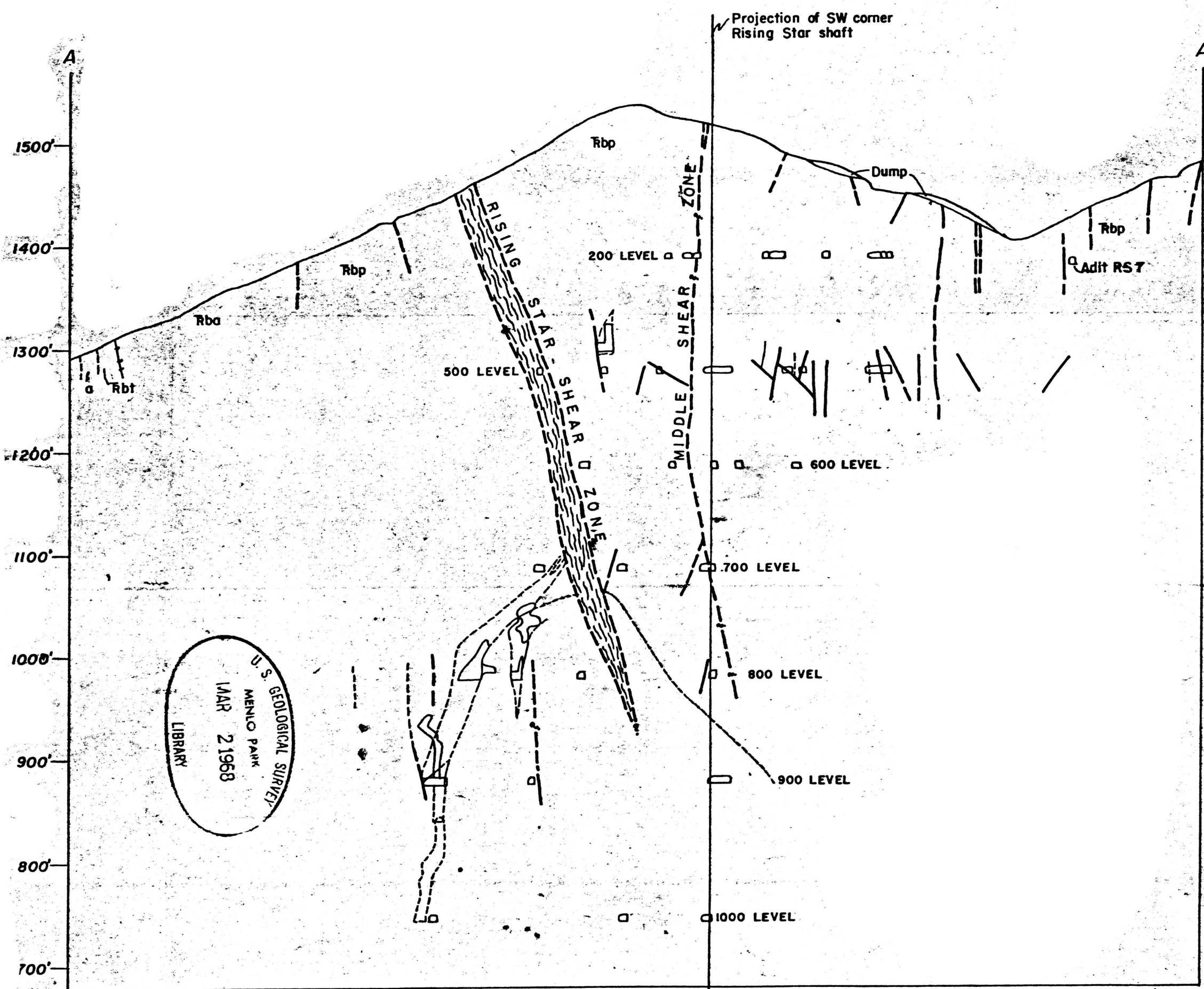


*Ofc 52-2*



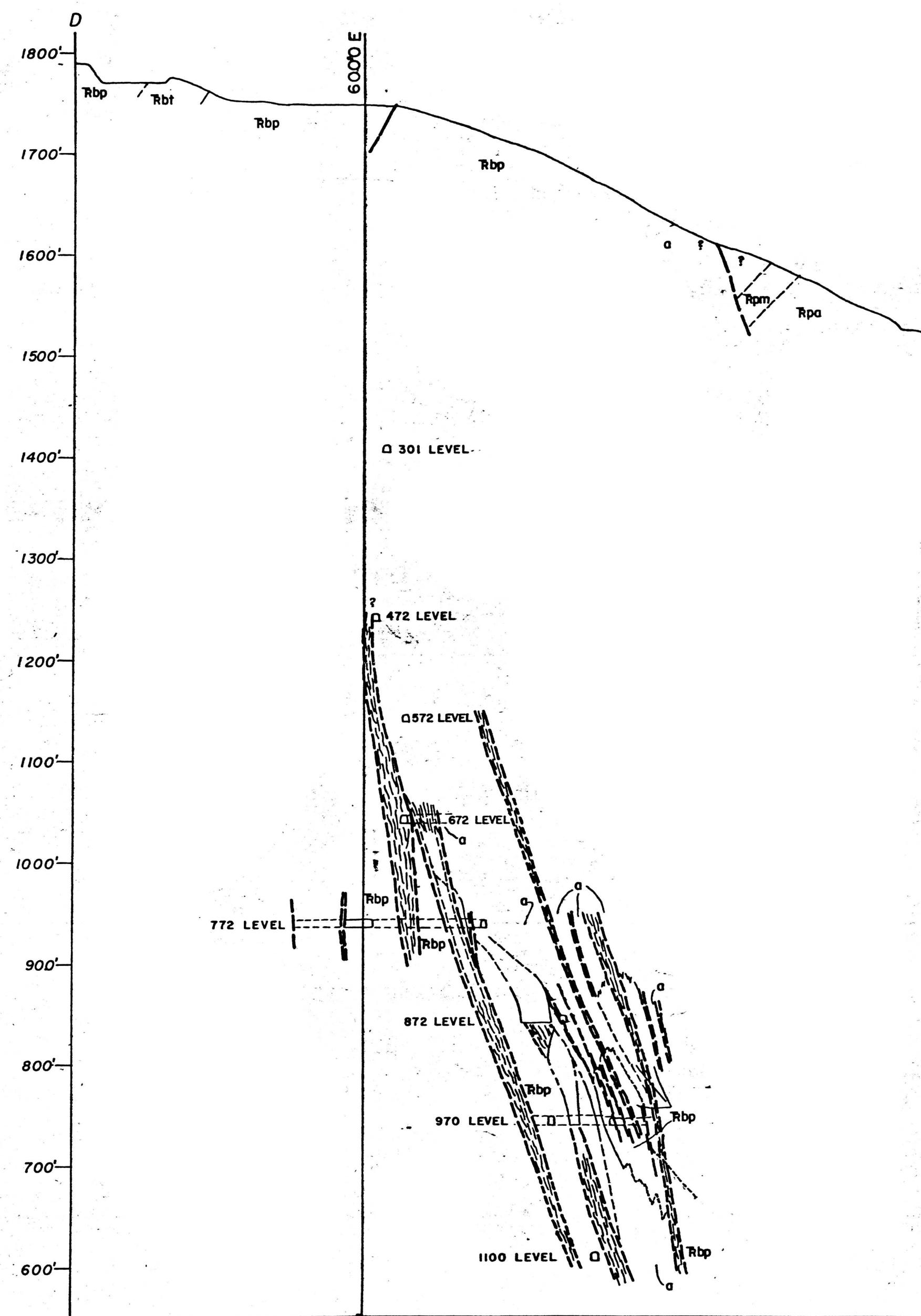
Section compiled by J. F. Robertson December 1951

SECTION C-C'



Mine inaccessible; section compiled by J. F. Robertson, December 1954, from mine level maps dated July 1920 by H. W. Statesbury, furnished by the Glidden Company

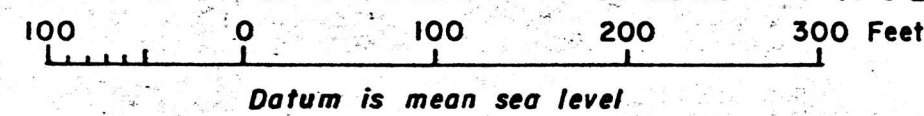
SECTION A-A'



Mine inaccessible; section compiled by J. F. Robertson, December 1954, from mine level maps pre-dating 1920 furnished by the Glidden Company

SECTION D-D'

GEOLOGIC SECTIONS OF THE BULLY HILL AND RISING STAR MINES



*(200)  
R 2012 F  
No immediate use this  
for reproduction 1955 release*