
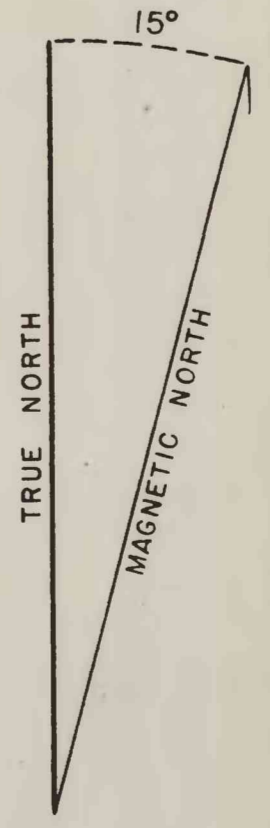
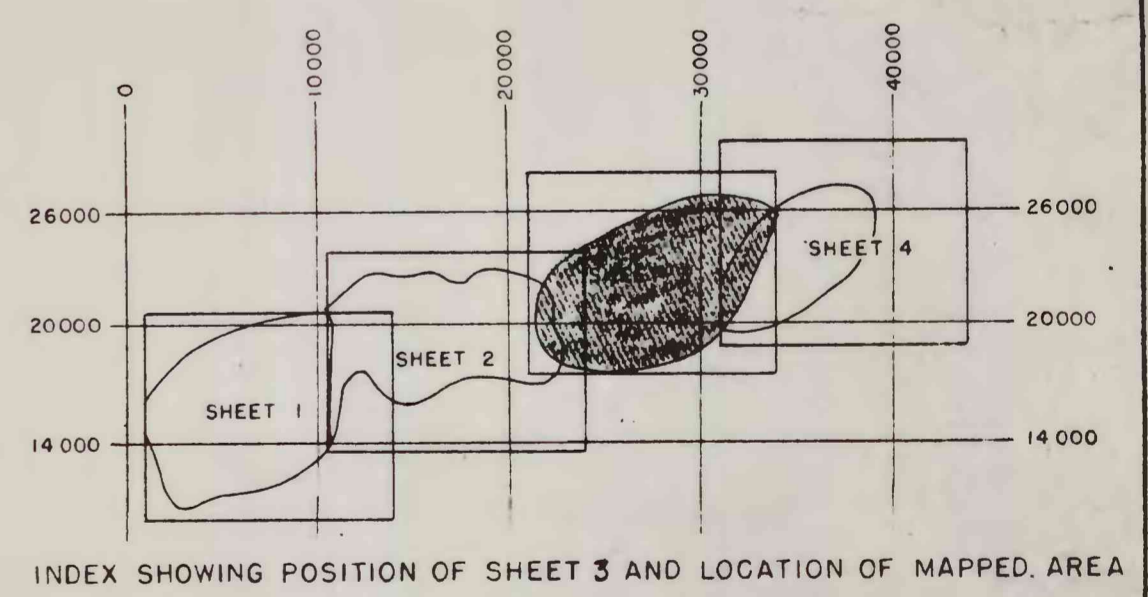


Sheet 3 of 4



EXPLANATION

- △  
Triangulation point
- Secondary road
- ⊕  
Section corner found in field
- Spring or seep



T.22 S., R.22 E. S.L.M.  
T.23 S., R.22 E.

Scale 1:6000  
0 500 1000 1500 2000 FEET  
Contour interval 10 feet  
Datum and coordinates are assumed

1951

TOPOGRAPHIC MAP OF PART OF THE THOMPSONS DISTRICT, GRAND COUNTY, UTAH

THIS MAP DOES NOT COMPLY WITH NATIONAL MAP ACCURACY STANDARDS

Section lines are shifted slightly in places to adjust for minor distortions in the map base  
Base compiled by plane-table survey methods by C. N. Brown 1949