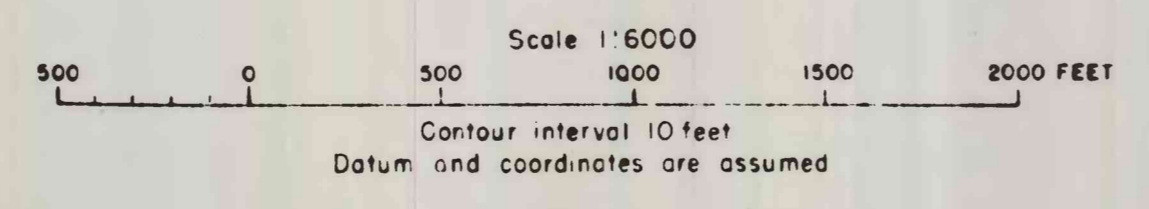
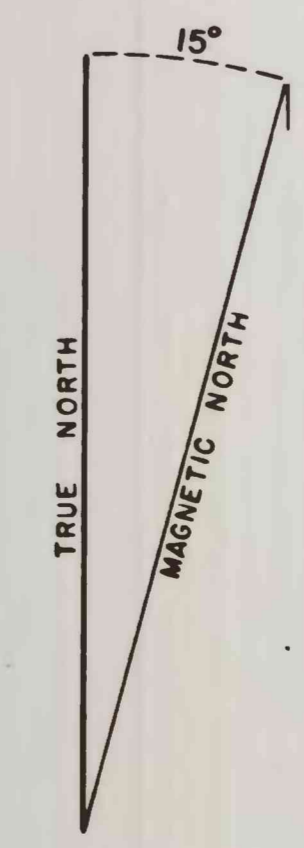
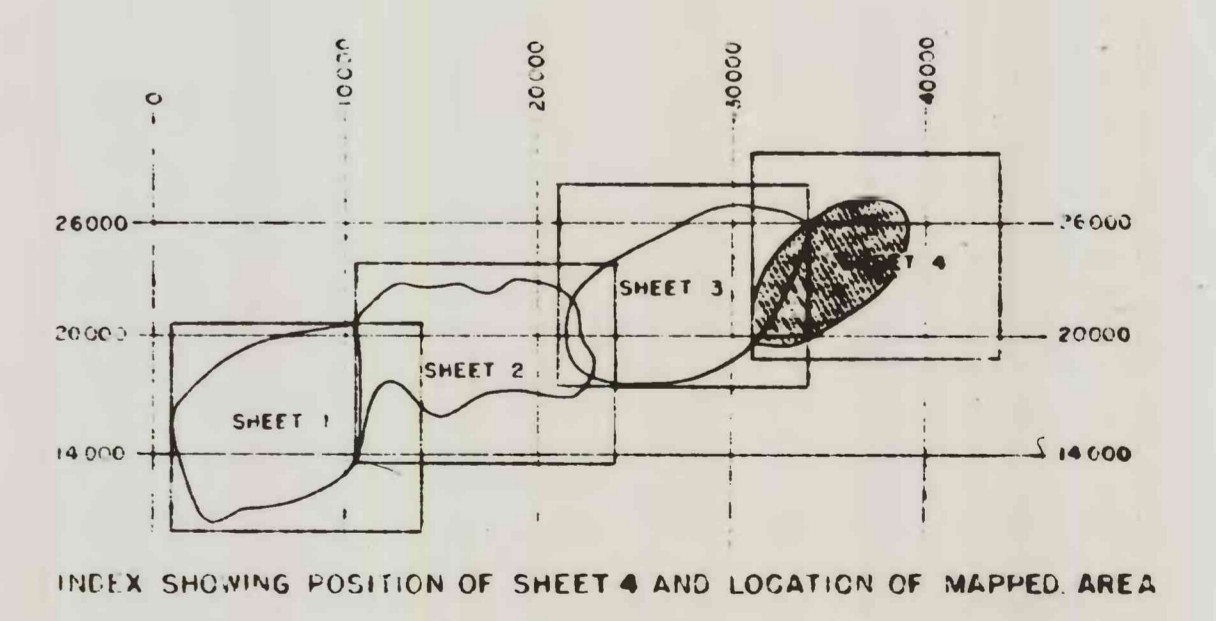


EXPLANATION

- △
Triangulation point
- — — — —
Secondary road
- ⊕
Section corner found in field
- Spring or seep



1951

Section lines are shifted slightly in places to adjust for minor distortions in the map base
Base compiled by plane-table survey methods
by C. N. Brown 1949