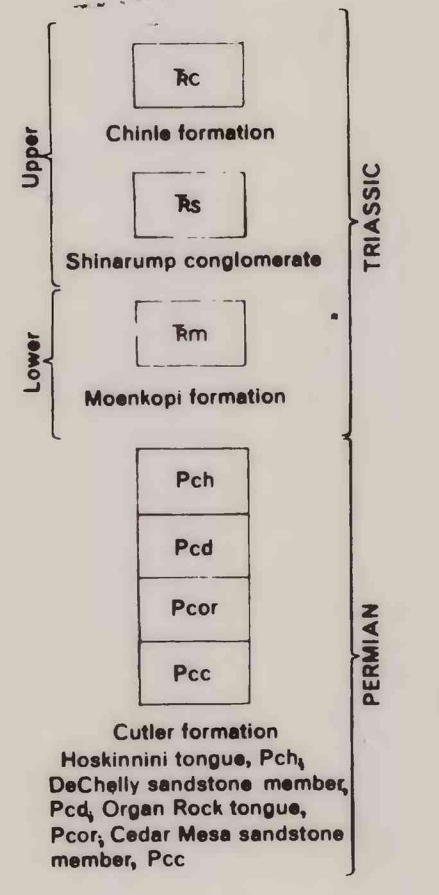
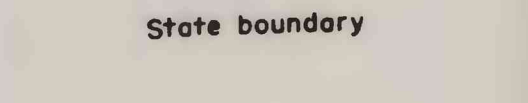
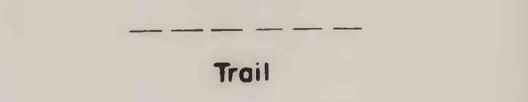

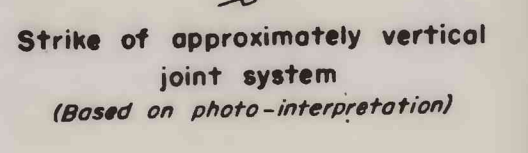
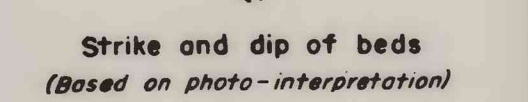
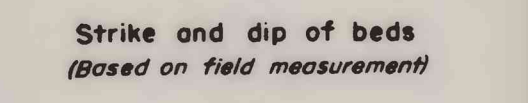
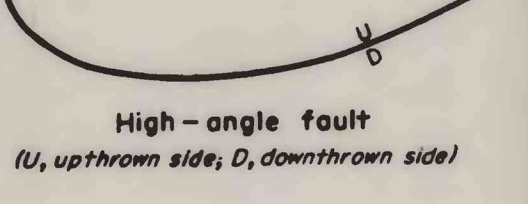
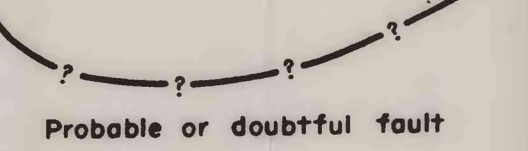
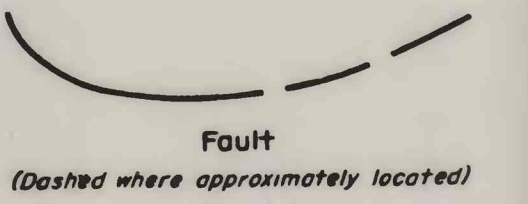




EXPLANATION




- Contact**
(Can be accurately located within 30 feet horizontally)
- Contact**
(Can be approximately located within 30 to 200 feet horizontally)
- Contact**
(Cannot be located accurately; probable error greater than 200 feet)
- Probable or doubtful contact**



Fluorimetric base map compiled by U. S. Geological Survey from photomosaics prepared by Palomold Aerial Survey and from other aerial photographs.

4	3	2	1
5	6	7	8
12	11	10	9
14	13	15	16

CLAY HILLS QUADRANGLE



PHOTOGEOLOGIC MAP
CLAY HILLS-13
NAVAJO INDIAN RESERVATION
SAN JUAN COUNTY, UTAH
PHOTOGEOLOGY BY W.A. FISCHER
PHOTOGEOLOGY UNIT, ALASKAN GEOLOGY BRANCH
SCALE 1:24,000

Stratigraphic column modified from U. S. Geol. Survey Bull. 865.