



LIBRARY COPY
U. S. GEOLOGICAL SURVEY
SALT LAKE CITY, UTAH

EXPLANATION
SURFICIAL ROCKS



Gravel



Clay


t, lithoidal tufa; tg, tufa containing gravel; td, detrital tufa



Clay and gravel containing tungsten-bearing iron oxides




Clay, gravel and tufa impregnated with tungsten-bearing manganese oxides



Clay and gravel containing pyrite and marcasite

BED ROCKS

VEINS




Vein containing tungsten-bearing manganese and iron oxides




Quartz vein

DIKES

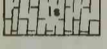


Altered diabase? dike

SEDIMENTARY ROCKS



Slate



Limestone



Chert



Quartzite

Geological contact
(Dashed where approximately located)

Inferred fault

Breccia zone

Strike and dip of beds

Strike of vertical beds

Strike and dip of cleavage

Strike of vertical cleavage

Rim of pit or open cut

Shaft

Dumps

Underground stope



GEOLOGY BY PAUL C. BATEMAN, 1945

U. S. Geological Survey
OPEN FILE REPORT
This map or illustration is preliminary
and has not been edited or revised for
consistency with Geological Survey
standards or nomenclature.

LIBRARY
U. S. GEOLOGICAL SURVEY
SALT LAKE CITY, UTAH

GEOLOGIC MAP OF THE GOLCONDA TUNGSTEN DEPOSIT, HUMBOLDT COUNTY, NEVADA

