



Topography from U.S.G.S. Healy quadrangles B-4 and B-5, 1951.

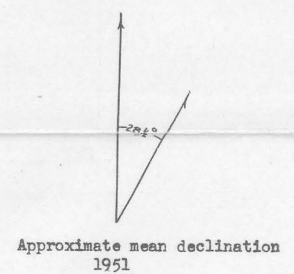
Geology by E.H. Cobb, 1947, R.M. Moxham, 1950-51, W.S. West and A.E. Nelson, 1950, and R.A. Eckhart, 1951.



GEOLOGIC MAP OF THE WINDY CREEK AREA, ALASKA



Scale
Contour interval 100 feet



Approximate mean declination
1951