

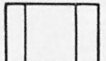

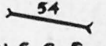




EXPLANATION

-  Alluvium
-  Slate, argillite, graywacke and limestone
-  Limestone
-  Limestone talus
-  U.S.G.S. Sample lines
-  Contact dashed where approximately located
-  Strike and dip of beds


Recent
Devonian

Topography from U.S.G.S. Healy quadrangle B-5, 1951

Geology by R.M. Moxham, 1950, 1951, W.S. West and A.E. Nelson, 1950 and R.A. Eckhart, 1951.

GEOLOGIC MAP OF LIMESTONE DEPOSIT 3

1000 0 1000 2000 3000 4000 Feet



SCALE

Contour interval 100 feet

Approximate mean declination 1951