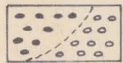

  
**Alluvium**  
*(Solid where exposed;  
 open where inferred)*

  
**Outwash and terrace gravel**  
*(Solid where exposed;  
 open where inferred)*

  
**Nenana gravel**  
*(Dotted where exposed;  
 blank where inferred)*


  
 One Mile  
*(Vertical scale twice horizontal)*

Figure 6.--Cross-sections of terraces on the east side of the Nenana River between Lignite Creek and Ferry.