


(200)
R290
no. 181

Plate 3

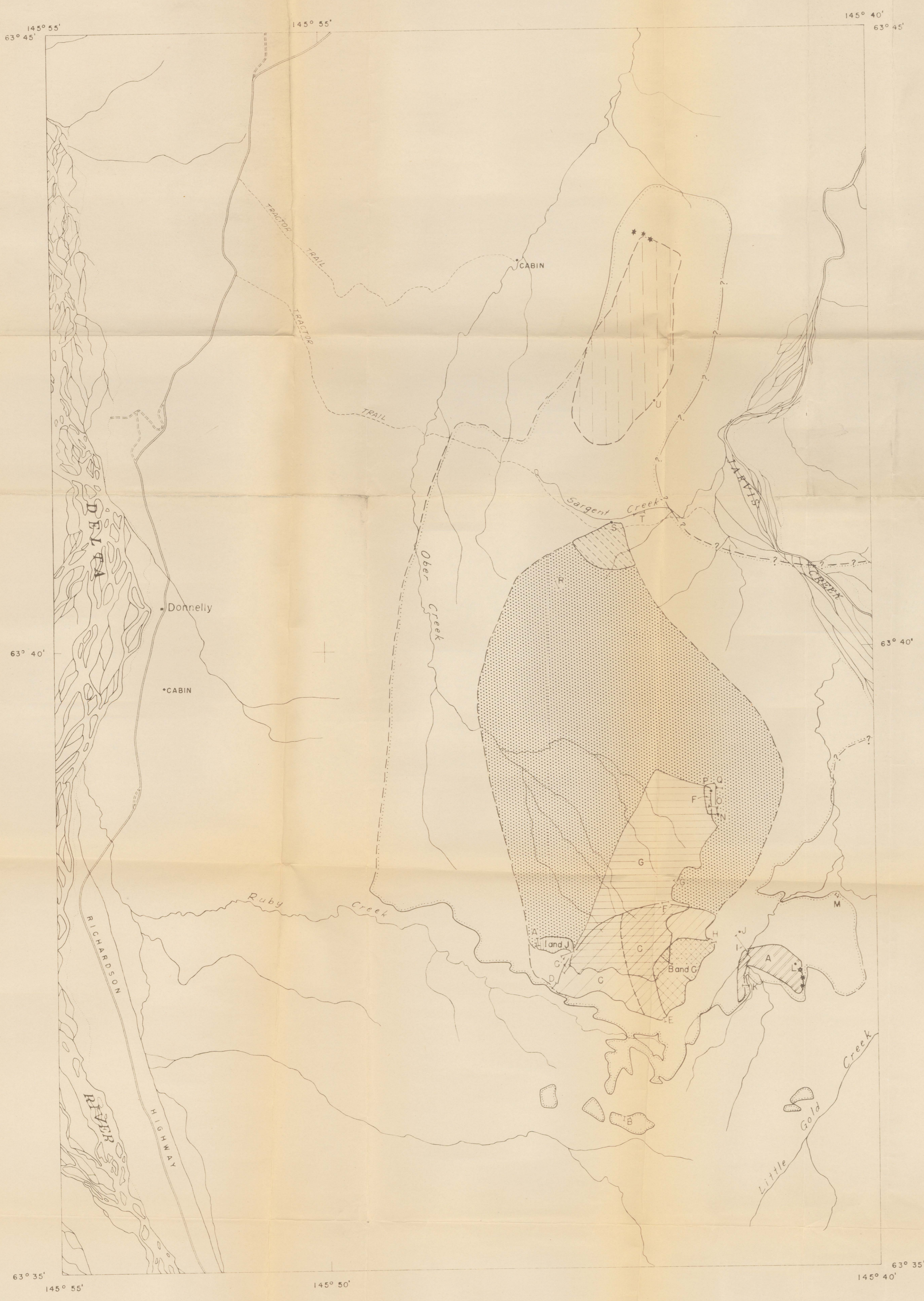
(200)
R290
no. 181
1953




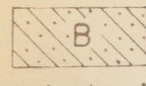
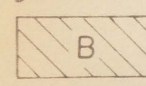
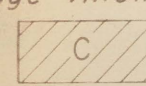
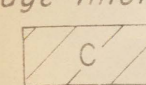


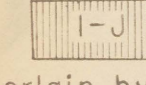


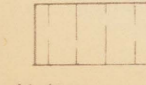



PLEASE REPLACE IN POCKET
IN BACK OF BOUND VOLUME

PLATE 3

U.S. DEPARTMENT OF THE INTERIOR
GEOLOGICAL SURVEY



EXPLANATION

-  Area underlain by inferred coal in coal bed A (average thickness 5 ft.)
-  Area underlain by indicated coal between 5 and 10 ft. thick in coal bed B (average thickness 7 ft.)
-  Area underlain by indicated coal between 2.5 and 5 ft. thick in coal bed B (average thickness 3.5 ft.)
-  Area underlain by indicated coal between 5 and 10 ft. thick in coal bed C (average thickness 6 ft.)
-  Area underlain by inferred coal between 2.5 and 5 ft. thick in coal bed C (average thickness 4.5 ft.)
-  Area underlain by indicated coal in coal bed F (average thickness 2.6 ft.)
-  Area underlain by inferred coal in coal bed G (average thickness 3 ft.)
-  Area underlain by indicated coal in beds I and J (total average thickness 7 ft.)
-  Area underlain by inferred coal in coal bed of measured section S (average thickness 4.4)
-  Area possibly underlain by an average of 10 ft. of coal in beds more than 2.5 ft. thick
-  Area possibly underlain by an average of 4 ft. of coal in beds more than 2.5 ft. thick
-  Location of measured section (See plates 1 and 3)
-  Coal blossom
-  Limit of area underlain by coal-bearing formation (Dashed where concealed beneath younger rocks)

Geology by Clyde Wahrhaftig, 1951
and C.A. Hickcox, 1946

MAP SHOWING COAL RESERVES OF THE JARVIS CREEK COAL FIELD, ALASKA

