



PROPERTY GROUND WATER DIVISION  
U. S. GEOLOGICAL SURVEY  
TUCSON, ARIZONA

MAP OF PART OF PAPAGO INDIAN RESERVATION AND ADJACENT AREAS,  
SHOWING DECLINE OF WATER TABLE AND AREAS  
UNFAVORABLE FOR CULTIVATION




EXPLANATION

 40  
Decline of water table, in feet, from spring of 1942 to spring of 1952

 8  
Decline of water table, in feet, from spring of 1952 to spring of 1953

  
Areas unfavorable for cultivation  
Data furnished by Office of Indian Affairs

  
Mountain area

  
Boundary of Papago Indian Reservation

