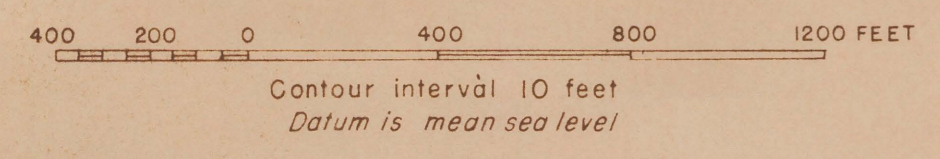
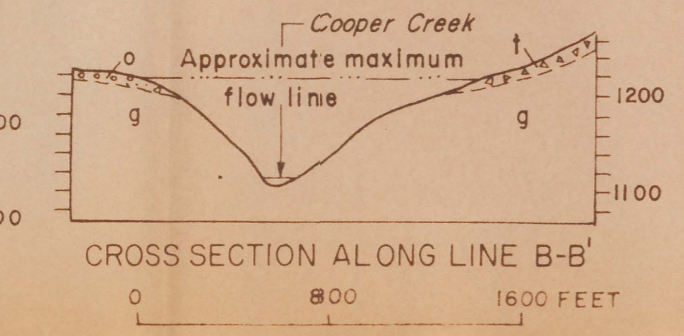
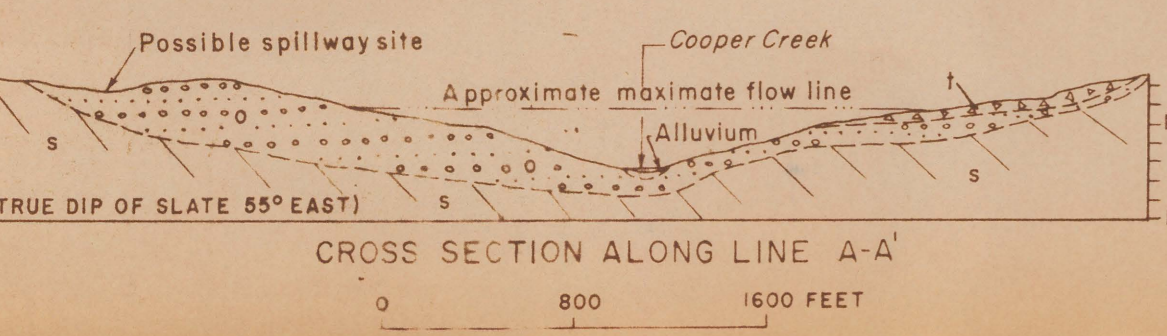


**COOPER LAKE DAM SITE**




Topography compiled from Cooper Lake, Alaska sheet, scale 1:24,000, U.S. Geological Survey; and the Cooper Lake Quadrangle, scale 1:50,000, Corps of Engineers, U.S. Army; and aerial photographs, scale 1:40,000.



**GEOLOGIC MAP OF COOPER LAKE POWER SITE, ALASKA**

Geology by George Platker  
Mapped in August, 1950



This report is preliminary and has not been edited or reviewed for conformity with U.S. Geological Survey standards and nomenclature.