

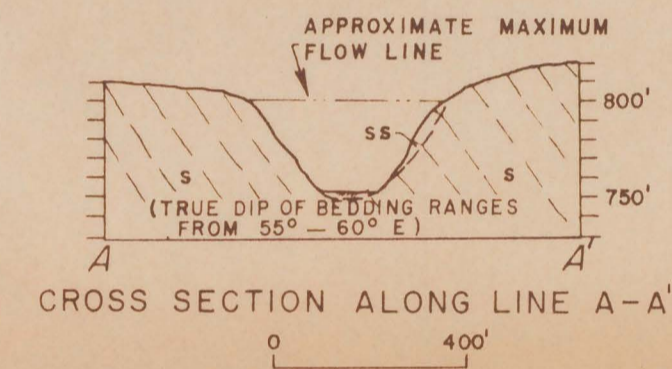
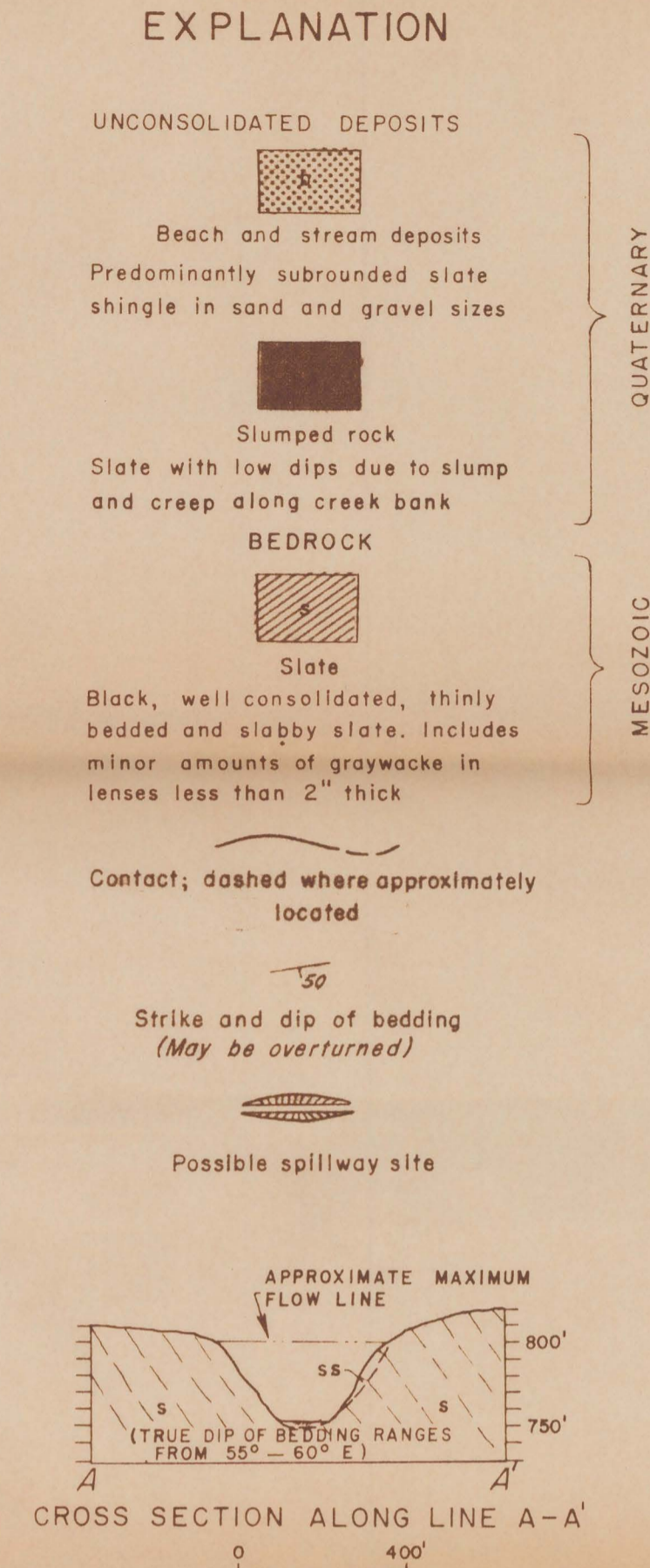
INDEX MAP



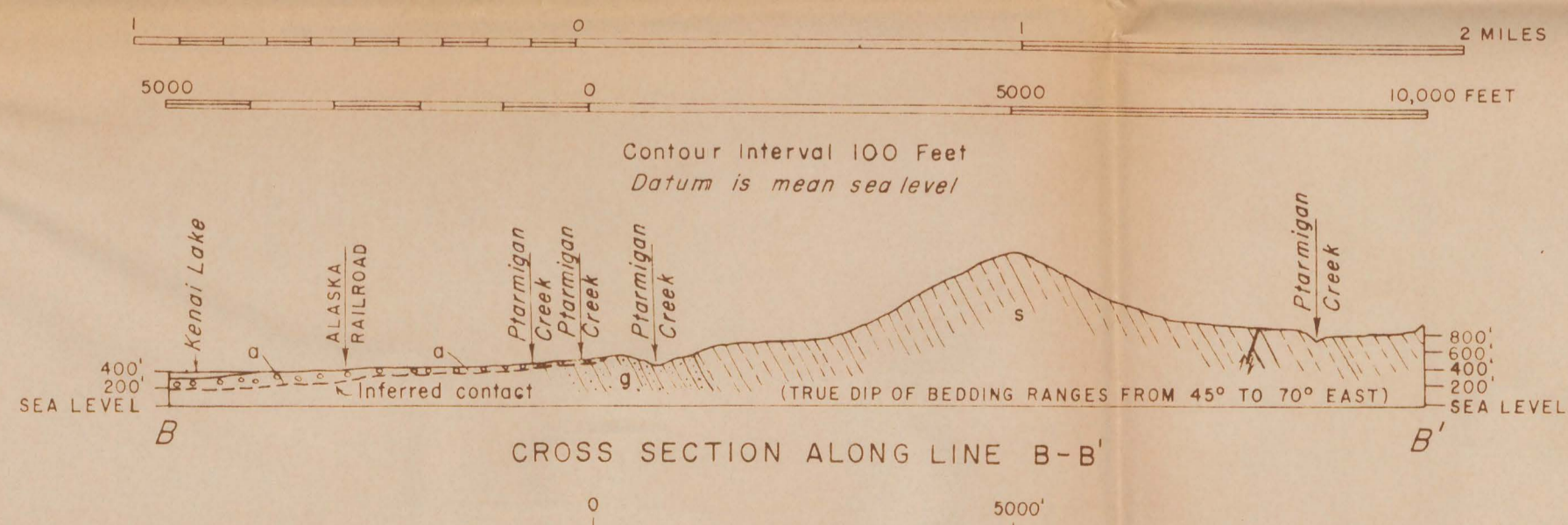
Topography from Ptarmigan Lake, Alaska sheet; U.S. Geological Survey

PTARMIGAN LAKE DAM SITE

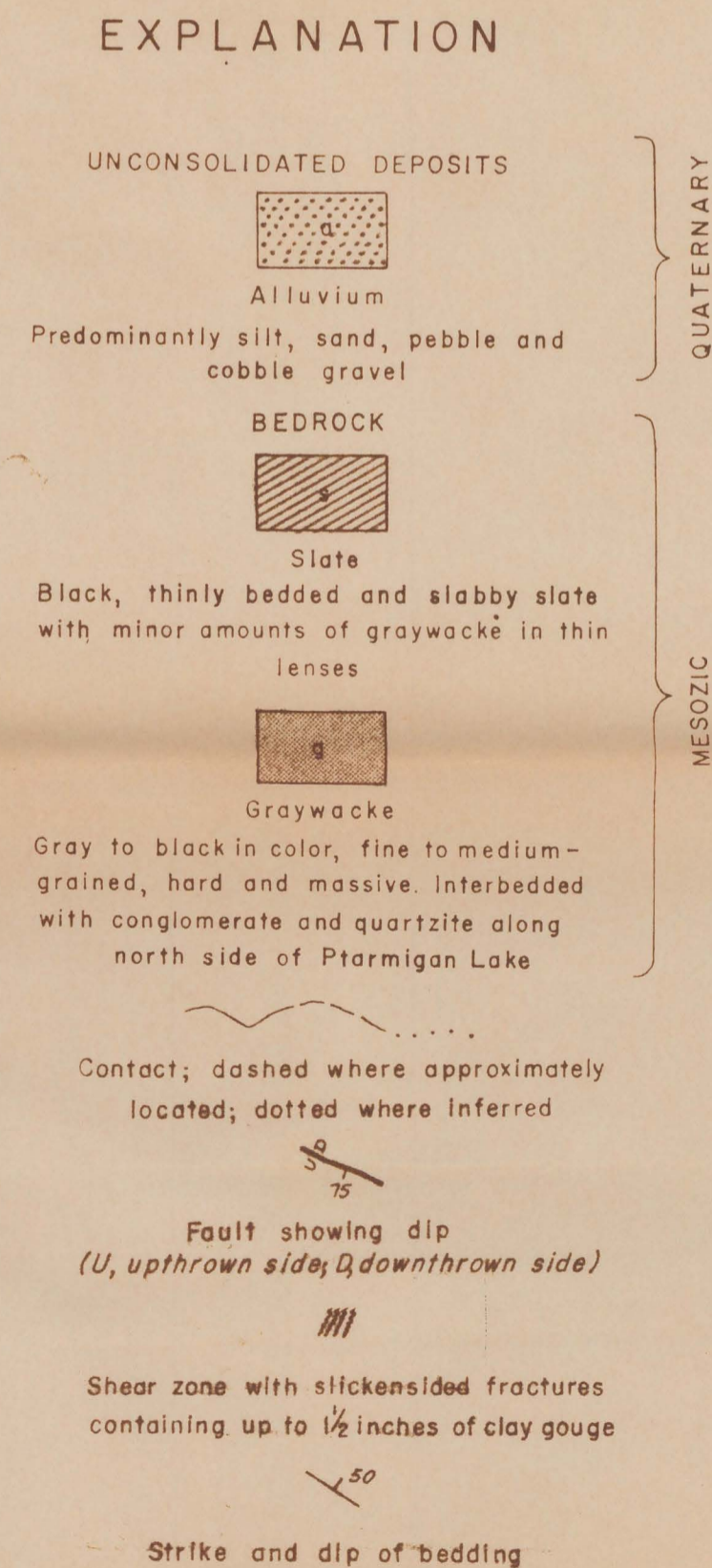
200 100 0 200 400 600 FEET
Contour Interval 10 Feet
Datum is mean sea level




Topography compiled from Ptarmigan Lake, Alaska sheet, scale 1:24,000, U.S. Geological Survey; and the Grant Lake Quadrangle, scale 1:50,000, Corps of Engineers, U.S. Army.



Geology by George Platker
Mapped in August, 1952



GEOLOGIC MAP OF PTARMIGAN LAKE POWER SITE, ALASKA



This report is preliminary and has not been edited or reviewed for conformity with U.S. Geological Survey standards and nomenclature.