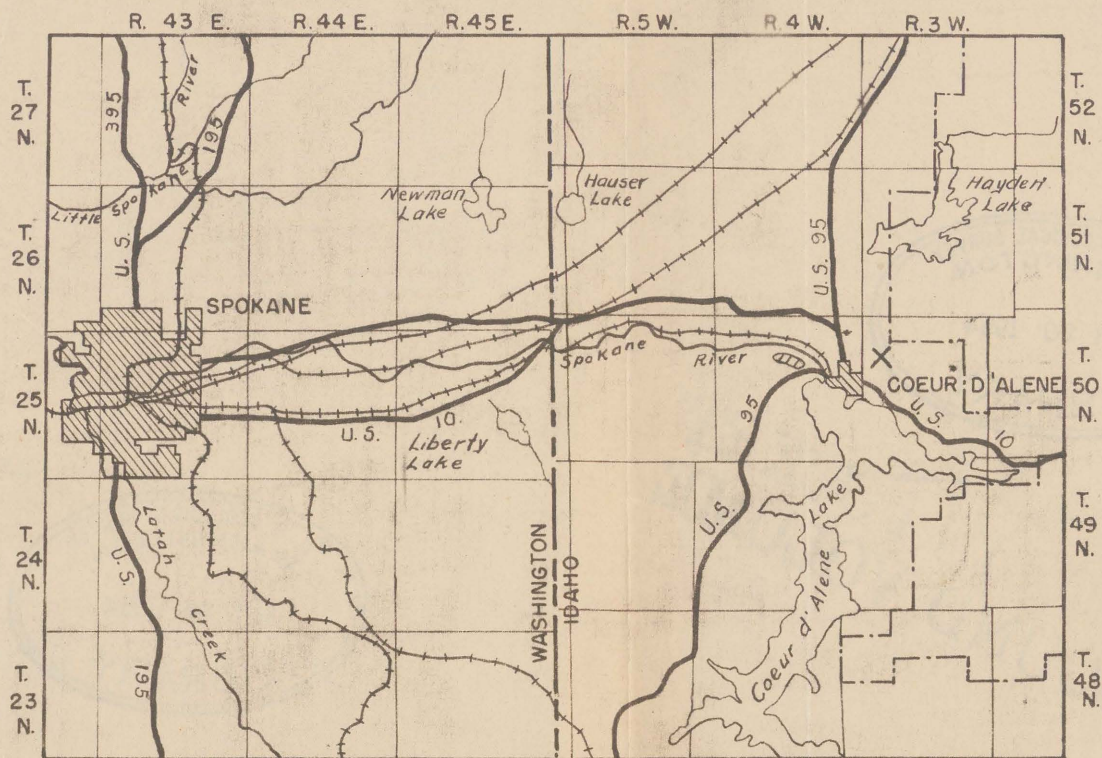



(200)
R29
no. 260



 Stockton Clay Deposits


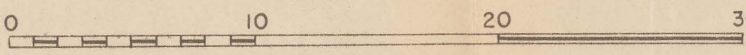
 Stanley Hill Clay Deposit

Figure 1 INDEX MAP SHOWING LOCATION OF THE
STOCKTON AND STANLEY HILL CLAY DEPOSITS
KOOTENAI COUNTY, IDAHO

SCALE  MILES

U. S. Geological Survey
OPEN FILE REPORT

This map or illustration is preliminary
and has not been edited or reviewed for
conformity with Geological Survey
standards or nomenclature.