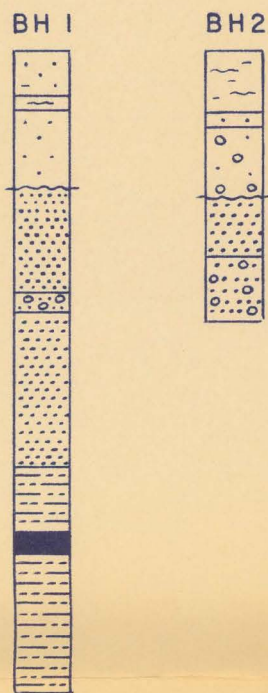
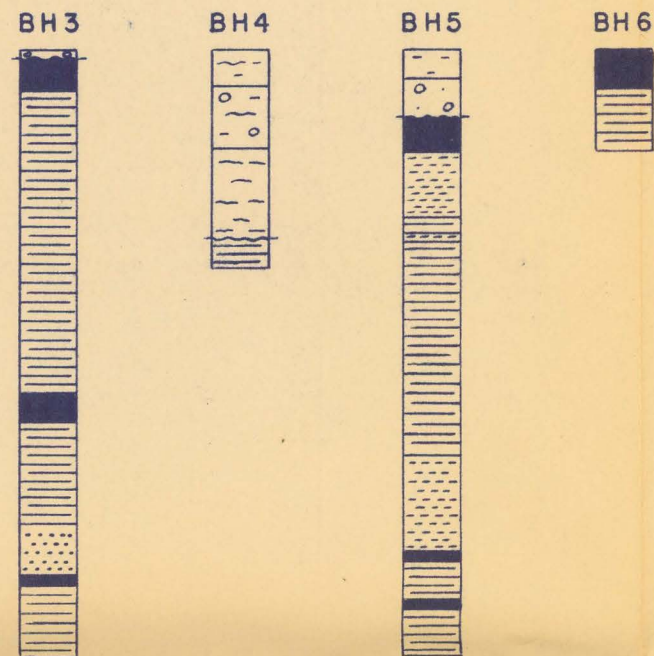


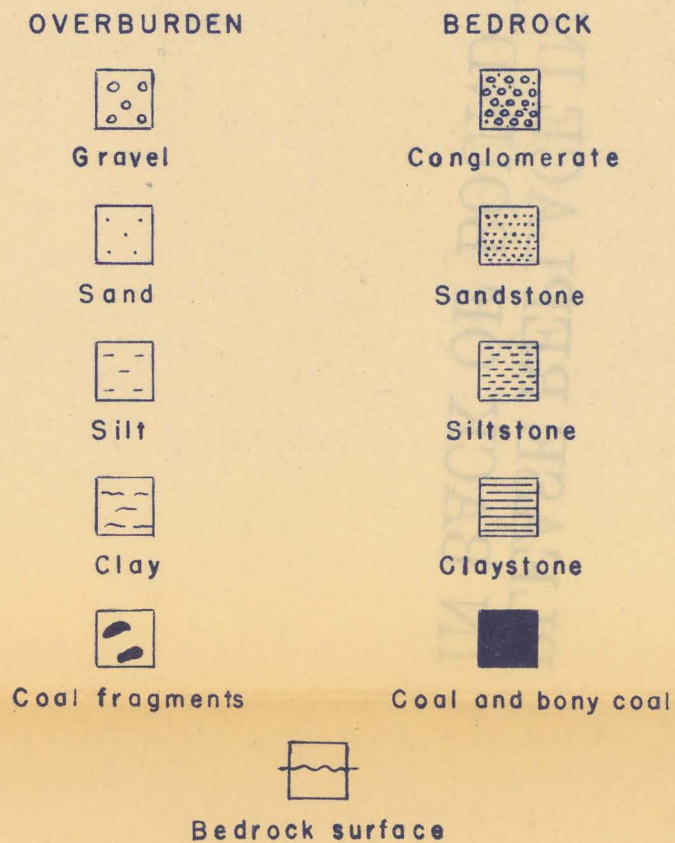
LOCALITY 1



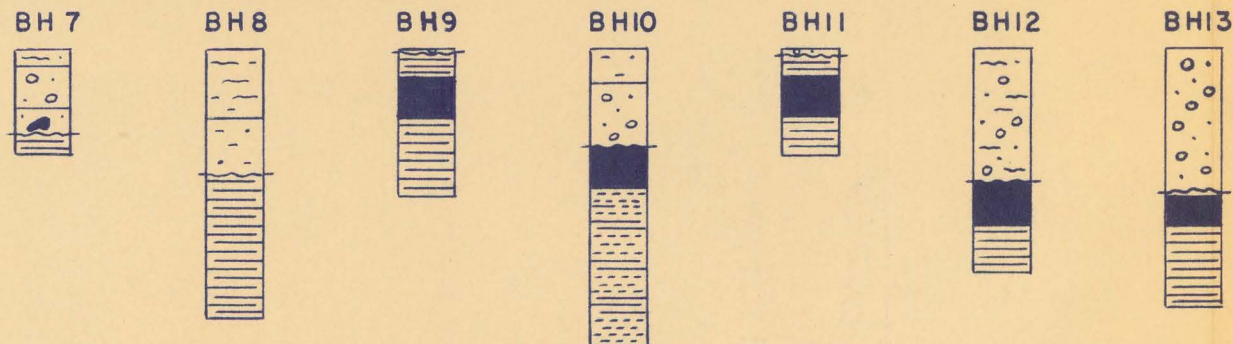
LOCALITY 2




EXPLANATION



LOCALITY 2



Vertical scale



GRAPHIC LOGS OF BOREHOLES IN THE LOWER DEEP CREEK AREA, HOMER DISTRICT,  
 KENAI COAL FIELD, ALASKA

This report is preliminary and has not been  
 edited or reviewed for conformity with U. S.  
 Geological Survey standards and nomenclature.