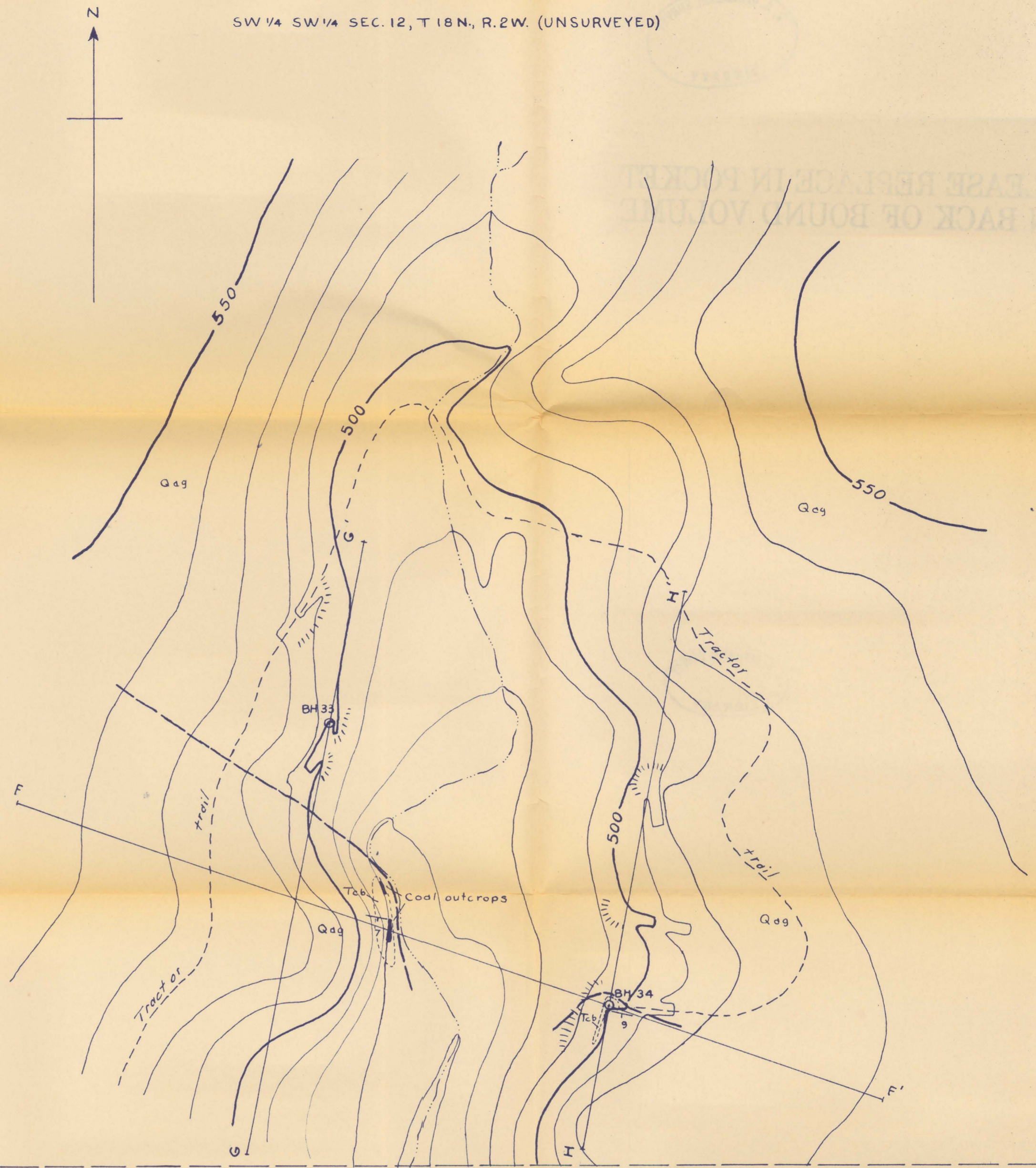
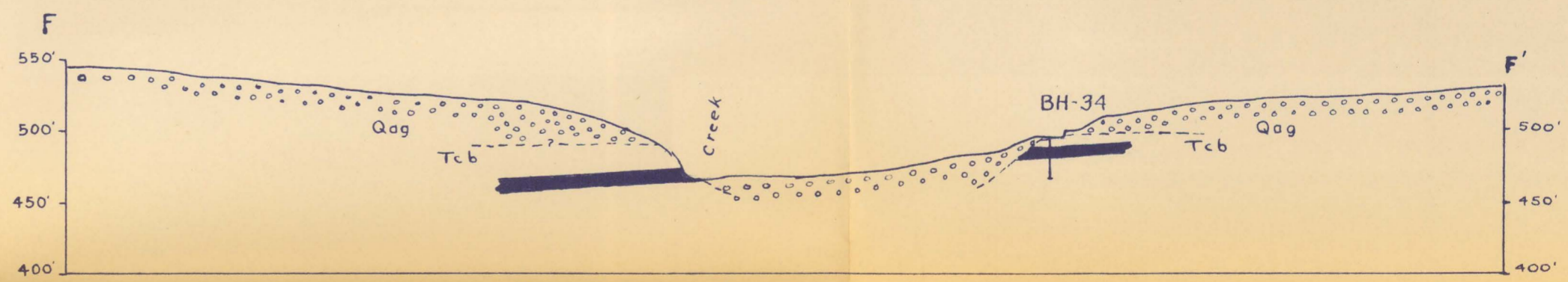


SW 1/4 SW 1/4 SEC. 12, T 18 N., R. 2 W. (UNSURVEYED)

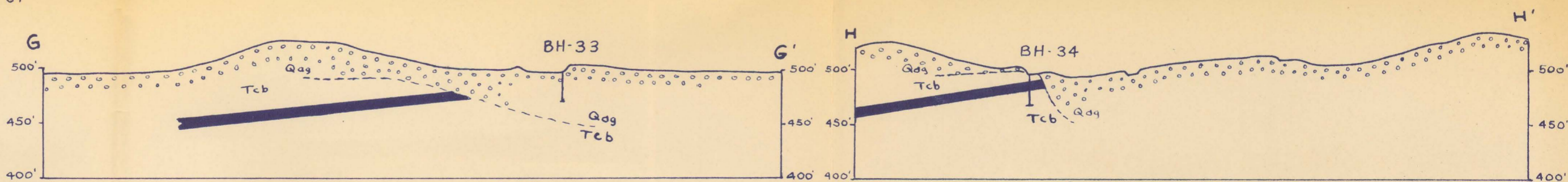


EXPLANATION

- Qag - Quaternary alluvial and glacial deposits
- Tcb - Tertiary coal-bearing formation
- BH-33 - Power-duger borehole
- /g - Strike and dip of beds
- - Geologic contact
- ||||| - Waste from bulldozer cut
- - Approximate boundary of coal bed



Section along line F-F'



Section along line G-G'

Section along line H-H'

100 0 100 200 300 400 500 Feet

Contour interval 10 feet  
Datum is approximate mean sea level

MAP AND SECTIONS OF COAL LOCALITY 4, LITTLE SUSITNA DISTRICT, MATANUSKA COAL FIELD, ALASKA