


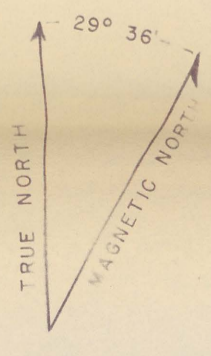
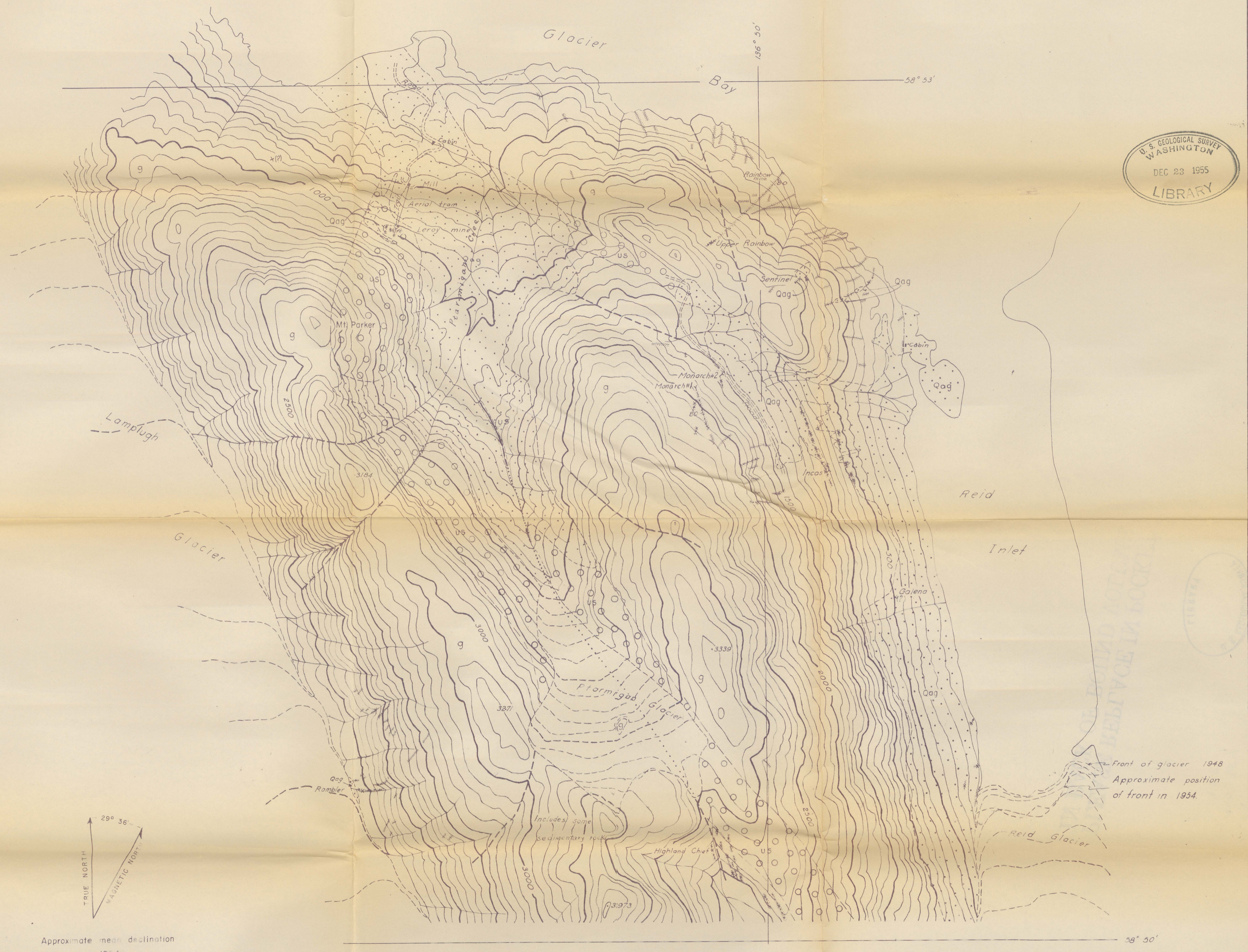
(200)  
R290  
no. 354



EXPLANATION

- Qag. Gravels, largely glacial debris
- g Granodiorite
- us Sedimentary and igneous rocks undifferentiated
- Vein showing dip
- Hydrothermally (?) altered zones. Some are known to be gold bearing.
- Fault (Dashed where inferred, dotted where concealed.)
- Contact (Dashed where approximately located.)
- Indefinite contact
- Portal of adit
- Prospect pit or trench
- Prospect, exact location uncertain

CENOZOIC  
MESOZOIC  
PALEOZOIC(?)



Approximate mean declination 1954

Geologic map of the gold-bearing area between Reid Inlet and Lamplugh Glacier, Alaska

By Darwin L. Rossman  
Scale 1000 0 1000 2000 3000 4000 FEET

Contour interval 200 feet  
Datum is approximate mean high tide  
1954

Base map compiled by William R. Matheny, Photogeology Section, U.S. Geological Survey, 1954.

This map is preliminary and has not been edited or reviewed for conformity with U.S. Geological Survey standards and nomenclature.