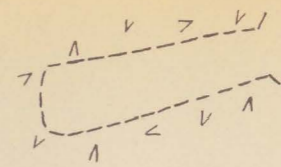


(200)
R290
no. 354
1955



Altitude of portal
approximately 1000 feet.

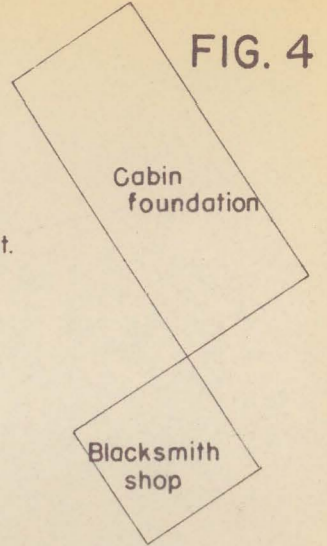
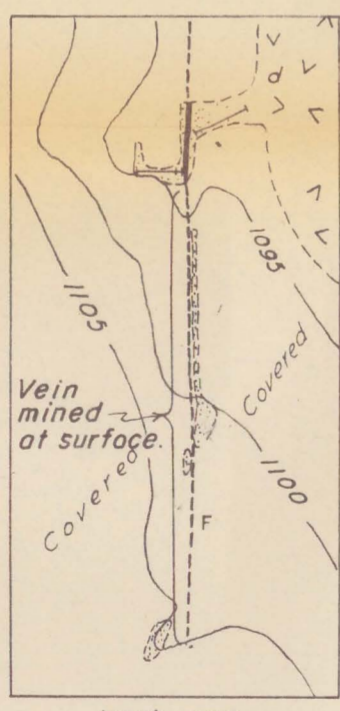
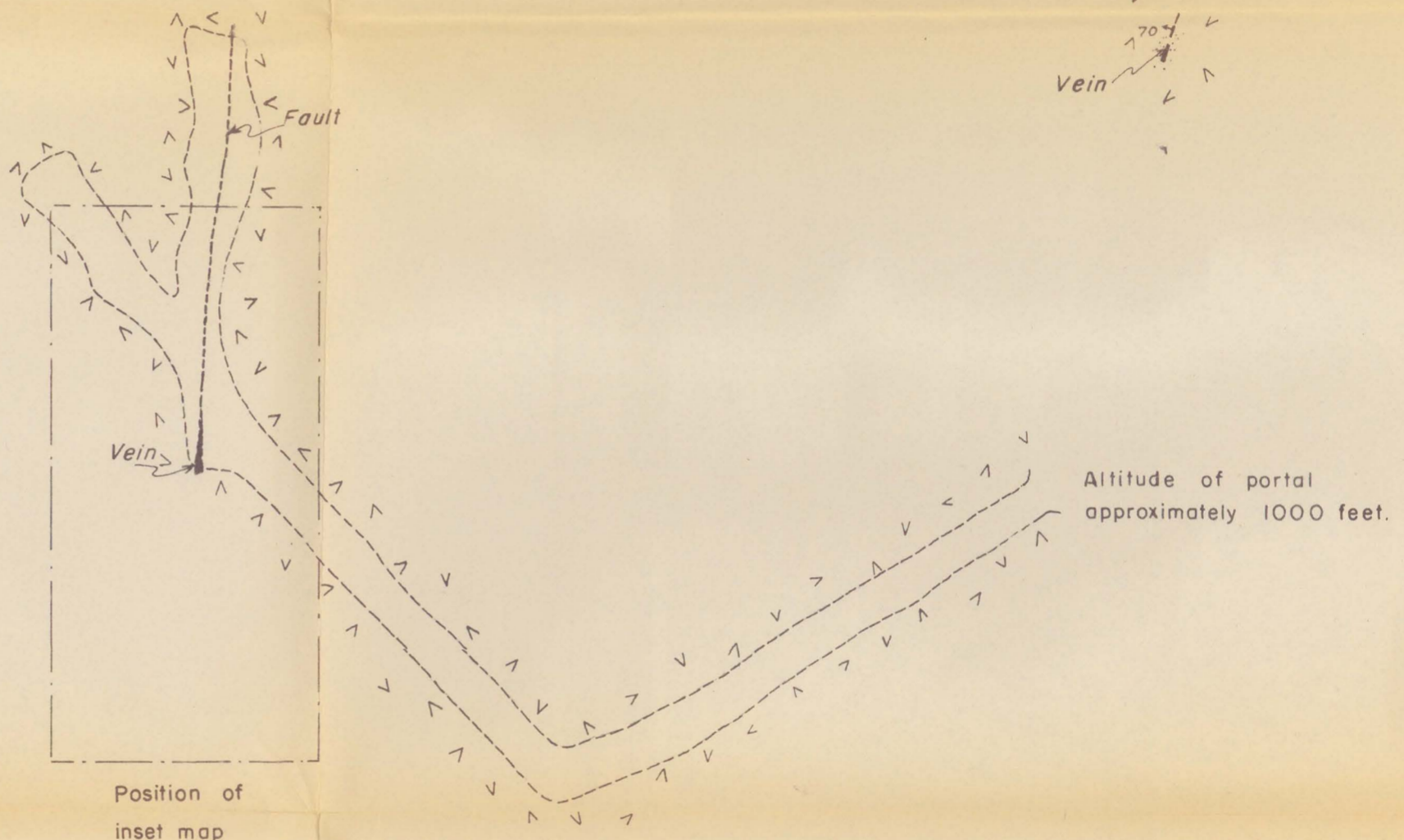
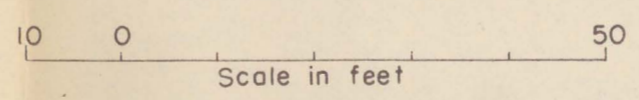


FIG. 4



Position of
inset map

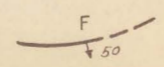
VEINS AND WORKINGS AT THE
INCAS PROPERTY



EXPLANATION



Hydrothermally altered rock in
part gold bearing.



Fault, showing dip
Dashed where inferred




Lines showing location of samples



Vein showing dip
Dashed where inferred



Underground workings



Approximate mean declination
1954

Tape and Brunton compass survey
By D.L. Rossman 1954

This map is preliminary and has not been
edited or reviewed for conformity with U.S.
Geological Survey standards and nomenclature