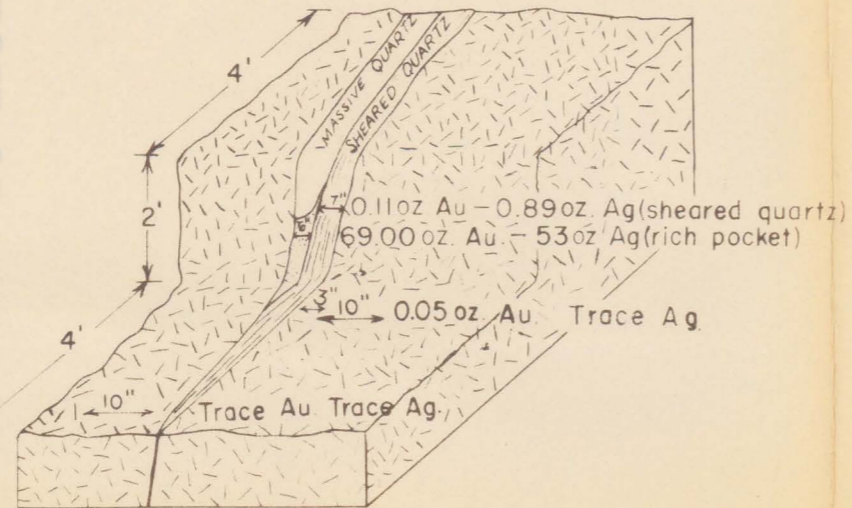


(200)
R290
no. 346

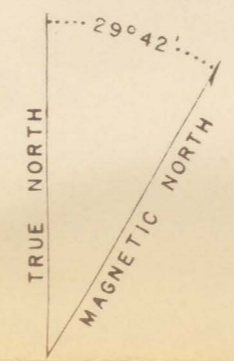


LOCALITY I


Isometric drawing showing details of rich pocket in quartz vein and location from which samples were taken.




U. S. GEOLOGICAL SURVEY
WASHINGTON
OCT 17 1955
LIBRARY



EXPLANATION




Covered



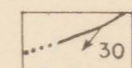
Diorite



Quartz vein, showing dip




Location and length of sample



Trace of fault, showing amount and direction of dip;
dotted where concealed.

FIGURE 6



Contour interval 20 feet

Datum - sea level

Mapped by D. L. Rossman, 1947

GEOLOGIC MAP OF MAIN UPPER PROSPECT, GOLDWIN PROPERTY

This report is preliminary and has not been
edited or reviewed for conformity with U. S.
Geological Survey standards and nomenclature.