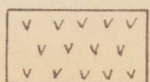




EXPLANATION



HORNBLENDITE OR PYROXENITE



OBSERVED PEGMATITE ZONE



PEGMATITE AREA INFERRED FROM STUDY OF AERIAL PHOTOGRAPHS


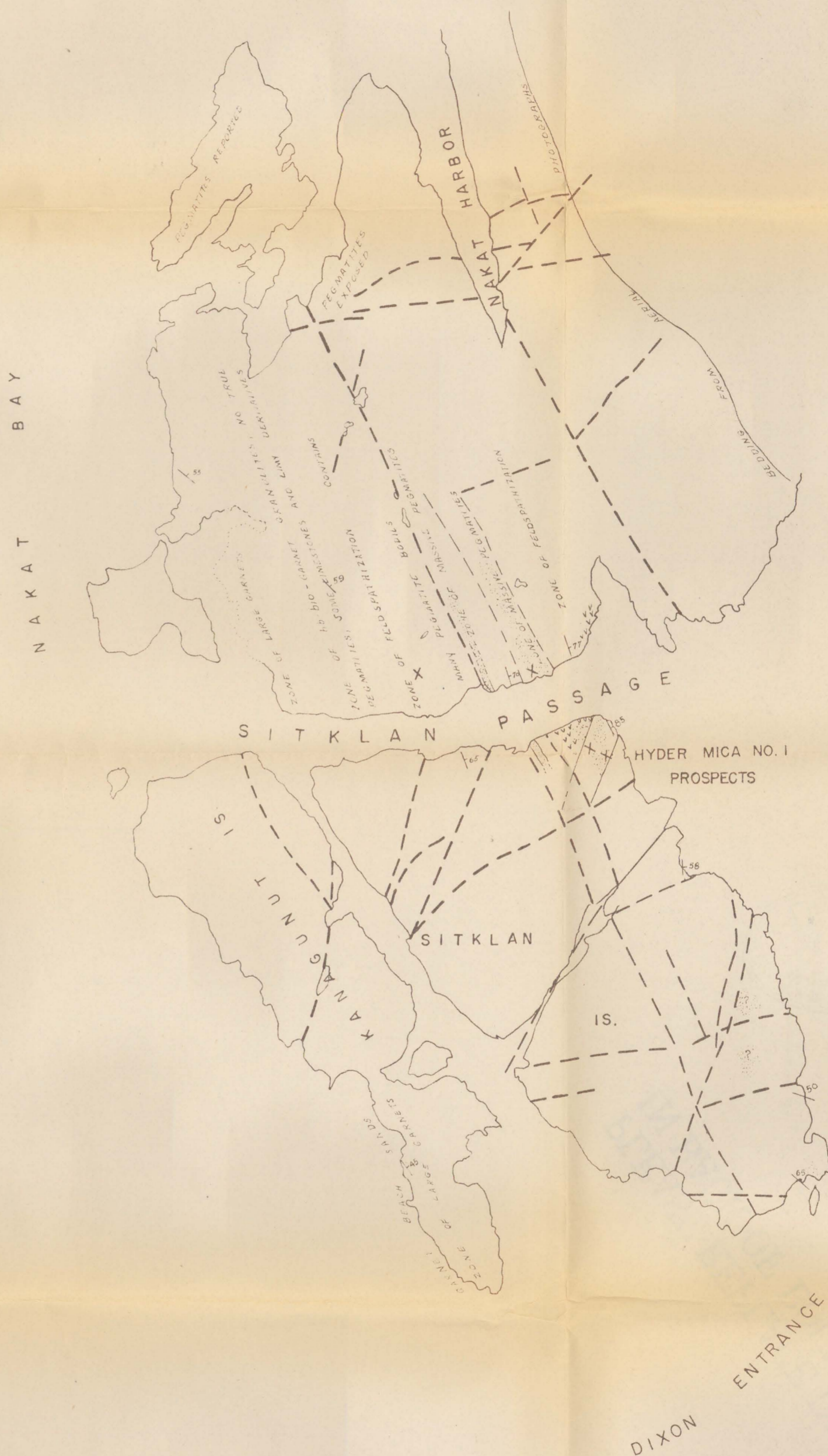

CONTACT, DASHED WHERE APPROXIMATE OR INFERRED

OBSERVED FAULT

FAULT INFERRED FROM AERIAL PHOTOGRAPHS

70
STRIKE AND DIP OF BEDS

X
MICA PROSPECT



This report is preliminary and has not been edited or reviewed for conformity with U. S. Geological Survey standards and nomenclature.

GEOLOGY BY C. L. SAINSBURY 1953-54

BASE MAP FROM AERIAL PHOTOGRAPHS

GENERALIZED GEOLOGIC MAP OF PEGMATITE AREA
NEAR SITKLAN PASSAGE, SOUTHEASTERN ALASKA