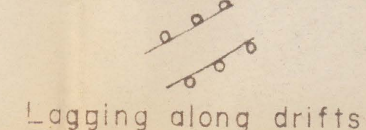
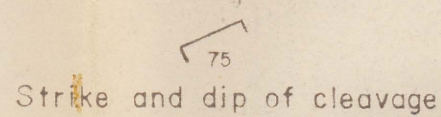
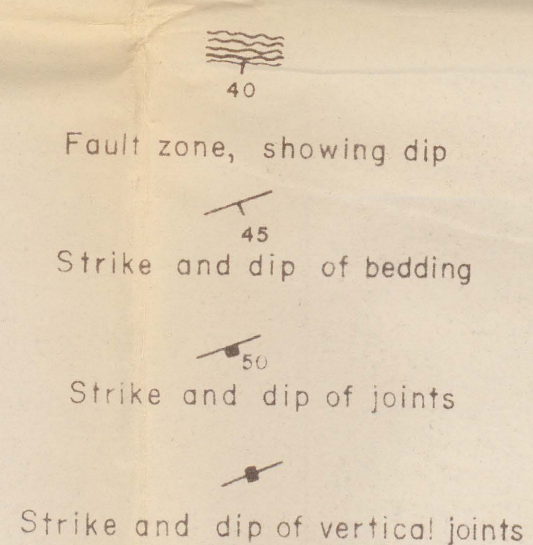
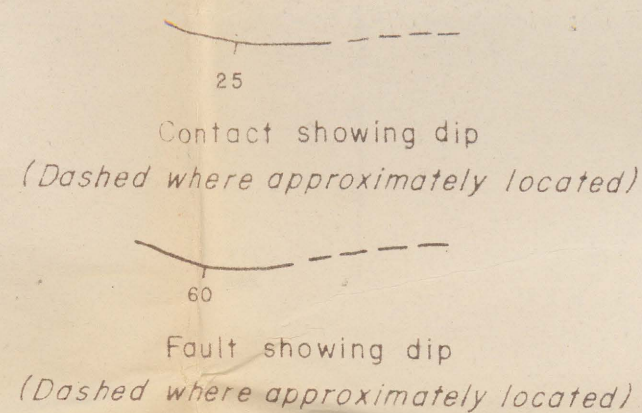
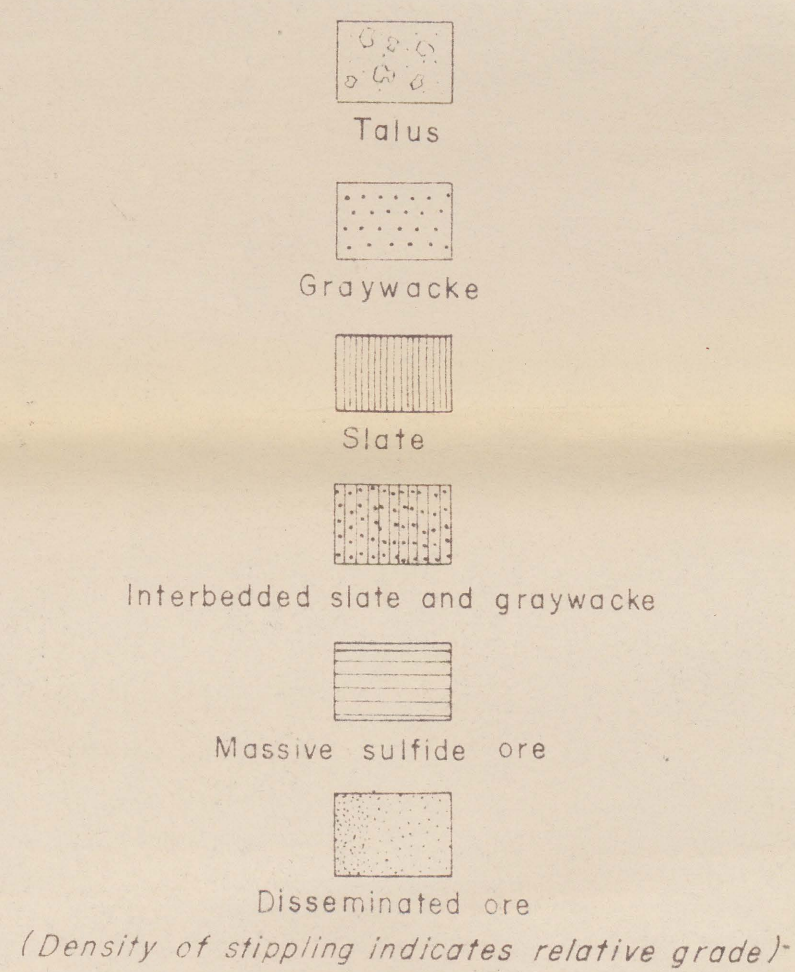
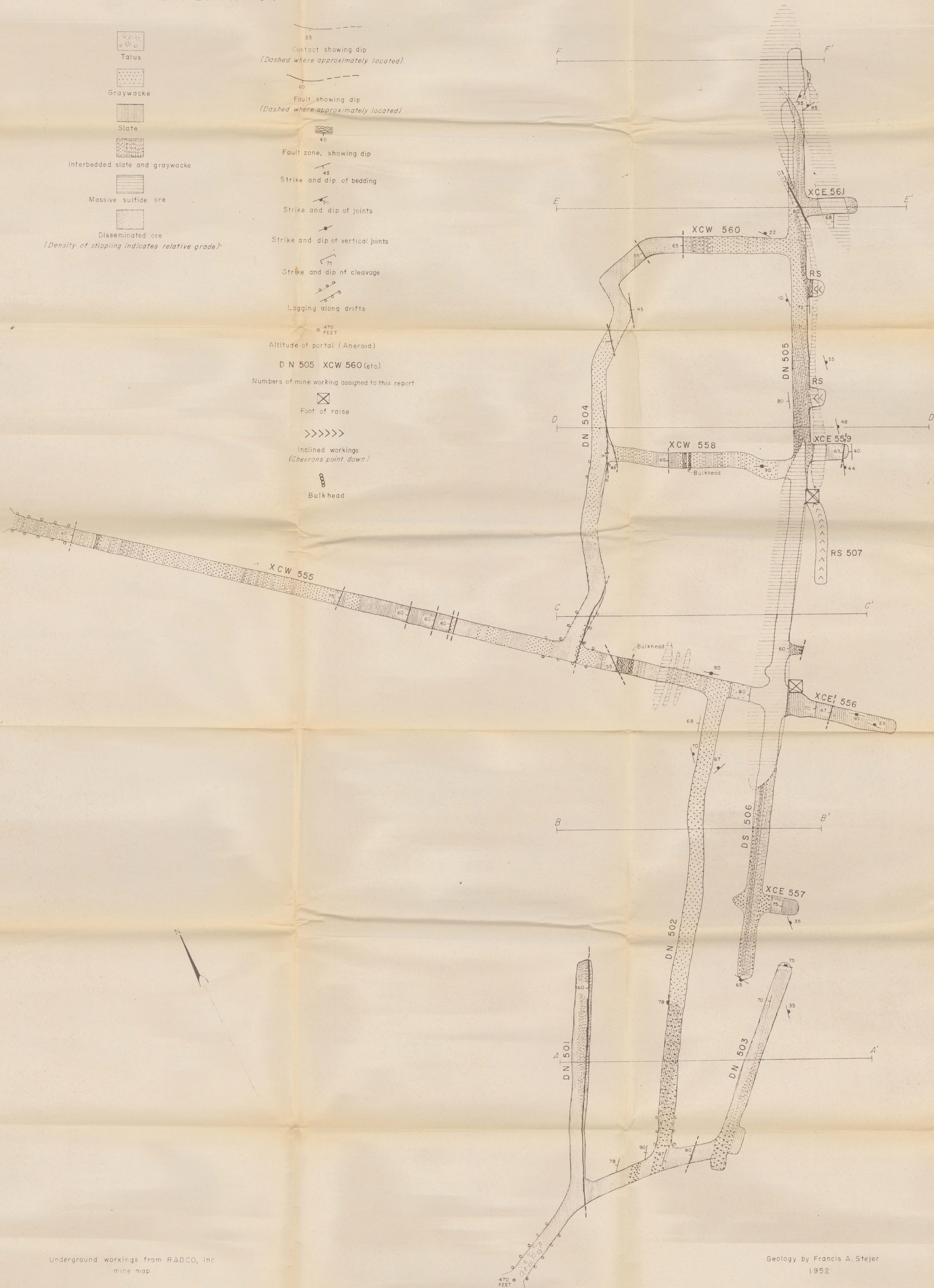
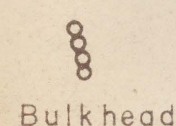
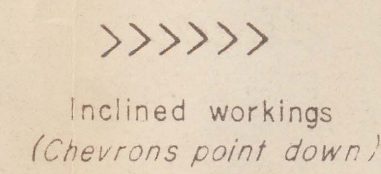



EXPLANATION



D N 505 XCW 560 (etc.)

Numbers of mine working assigned to this report



Underground workings from RADCO, Inc.  
mine map

Geology by Francis A. Stejer  
1952

SCALE

20 0 20 40 60 80 FEET

GEOLOGIC MAP OF THE 500-FOOT LEVEL, DUCHESS CLAIM,  
HORSESHOE BAY, LATOUCHE ISLAND, ALASKA