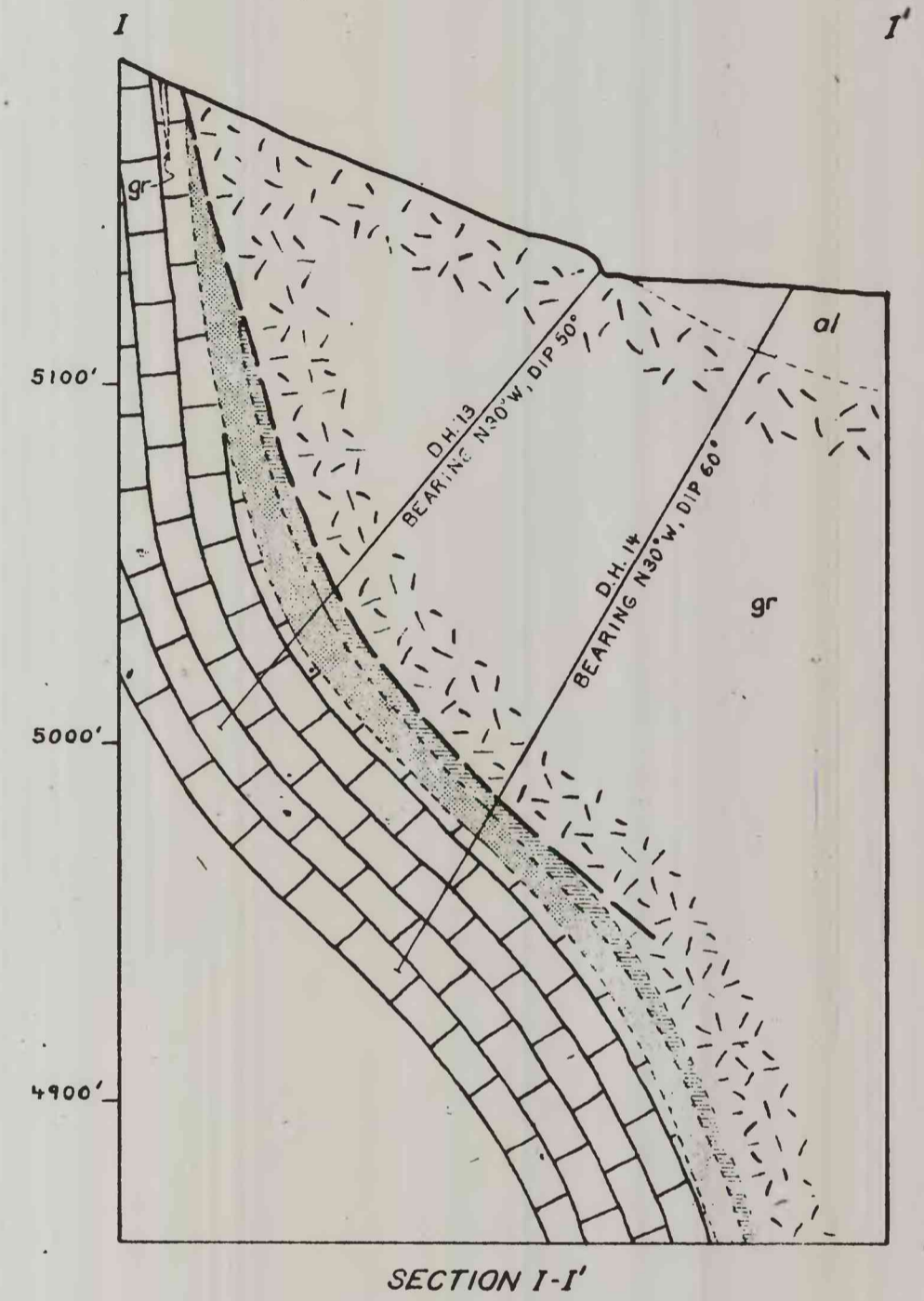
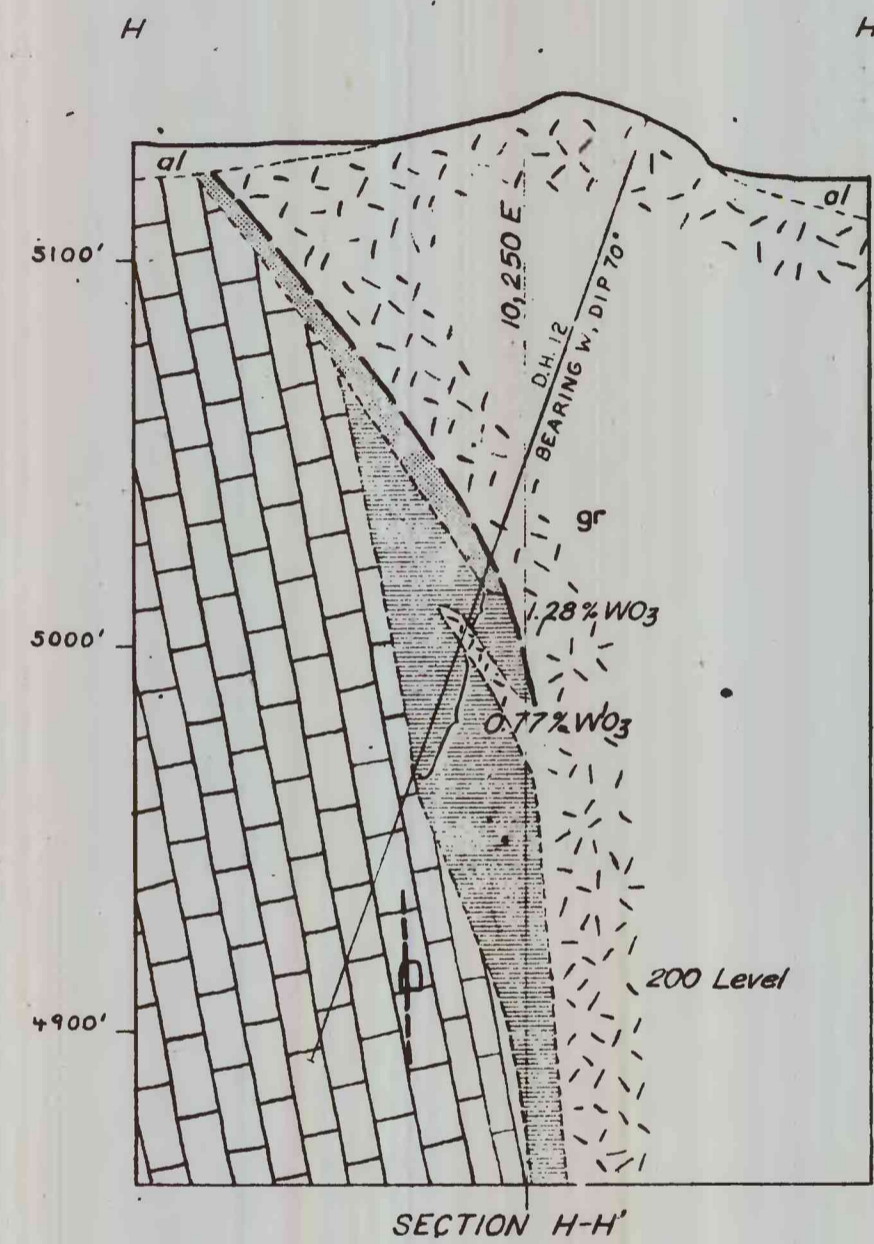
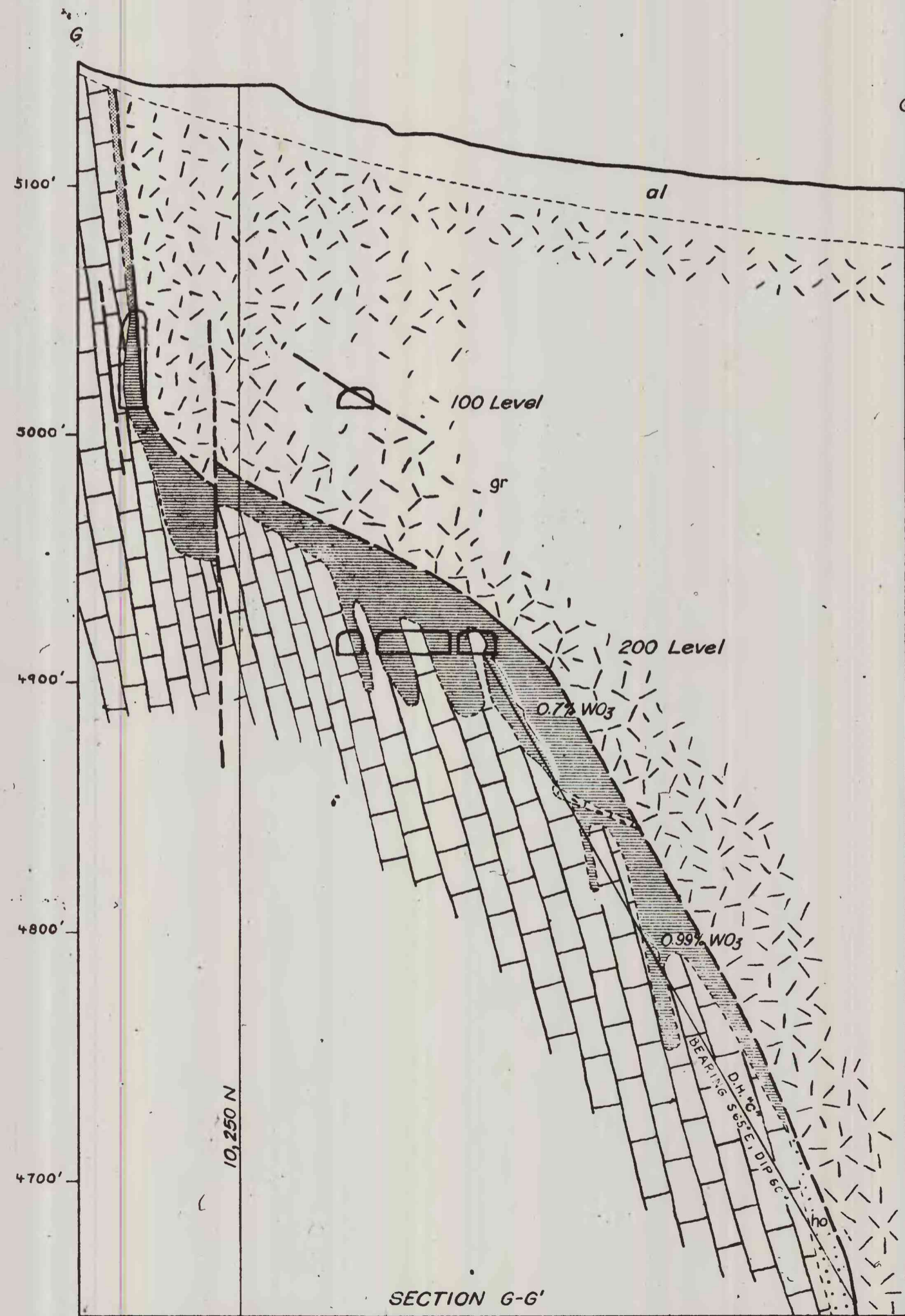


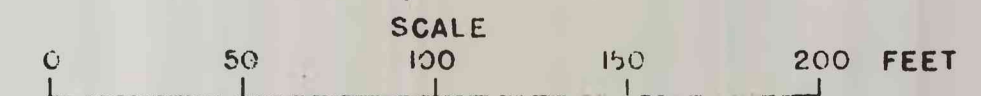
U. S. Geological Survey  
OPEN FILE REPORT  
This map or illustration is preliminary  
and has not been edited or reviewed for  
conformity with Geological Survey  
standards or nomenclature.



EXPLANATION

- |   |  |
|---|--|
| al<br>Alluvium                                    | L<br>Limestone                               |
| Tactite containing more than 0.5% WO <sub>3</sub> | ho<br>Hornfels                               |
| Barren tactite                                    | Fault, dashed where not accurately located   |
| gr<br>Granite                                     | Contact, dashed where not accurately located |

Geologic sections G-G', H-H', I-I'  
Nevada Scheelite mine



Geology by Robert Stopper, March 1944