


(200)
R295
No. 390


PLEASE REPLACE IN POCKET IN BACK OF BOUND VOLUME

EXPLANATION
for fig. 3


(page 2 of 2 pages)




Contact, dashed where approximately located, dotted where covered



Fault showing dip, dashed where approximately located, dotted where covered. Direction of arrows shows relative movement. T on upper plate of thrust fault



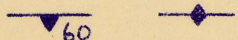
Anticline, showing bearing and plunge of axis



Crumpled zone, showing bearing and plunge of fold axes



Strike and dip of bedding or layering, inclined or vertical



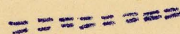
Strike and dip of foliation, inclined or vertical




Plunge of lineation or crumpling



Prospect



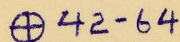
Unimproved road



Forest Service trail



Wooded area



Principal point (center) of aerial photograph