
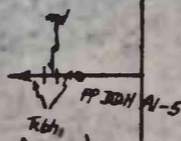



56-102
Plate 5

19000 E

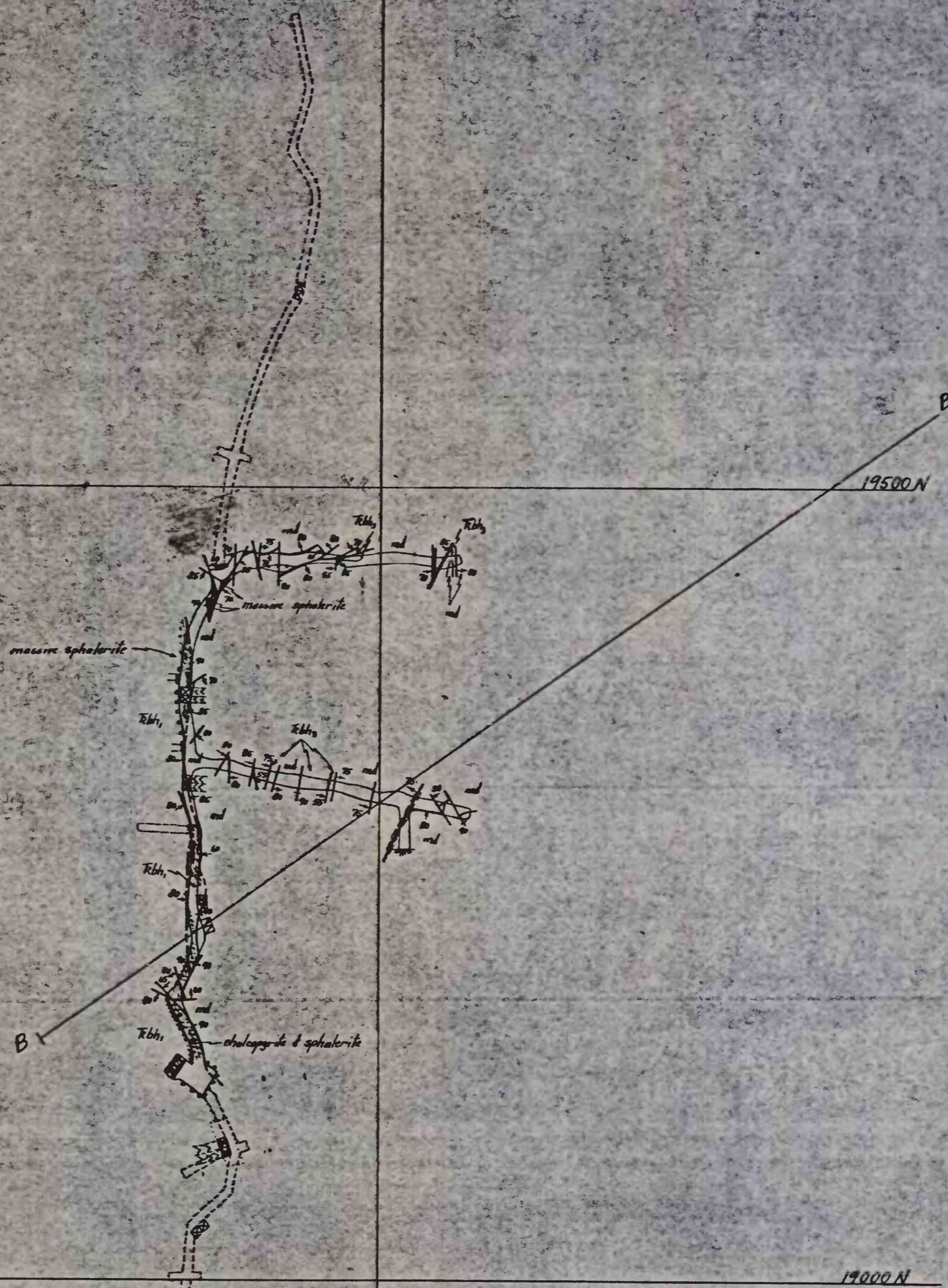


20000 N



19500 N

19000 N



GEOLOGIC PLAN OF THE 470 LEVEL
BULLY HILL MINE, SHASTA COUNTY, CALIFORNIA

80 0 80 160 Feet

Located in Secs. 16 and 21, T34N, R3W, MD. B and M.
Mined for copper and zinc.

Map of workings and coordinates
furnished by the Glidden Co.
Geology by J.F. Robertson, 1955
Mapping done under the auspices
of the Defense Minerals Exploration
Administration. Diamond drilling
done under DMEA contract.



Handwritten notes:
Mr. Robertson
[unclear]
15/10/55
17E.48
(006)