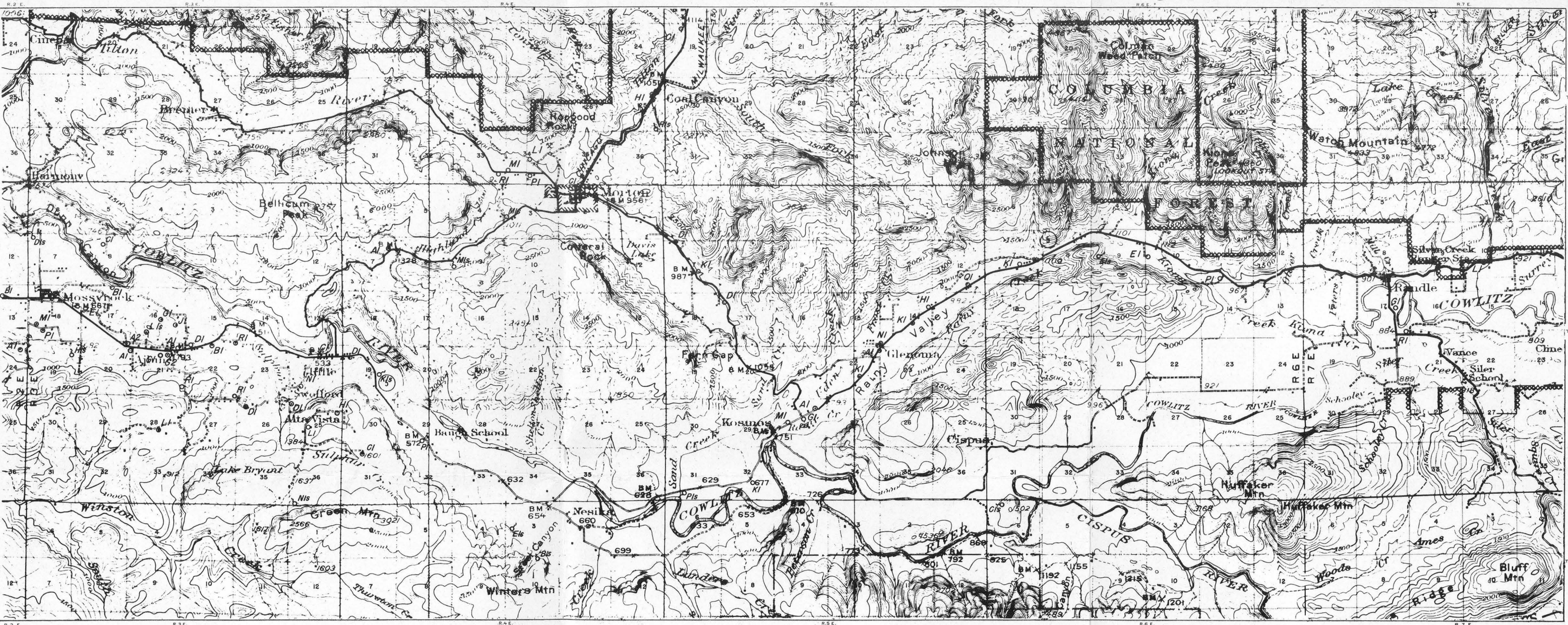



(200)
G8W1W




Base from U. S. Geological Survey maps, including parts of the Eatonville, Mt. Rainier, Mt. St. Helens, and Steamboat Mtn. quadrangles.

MAP OF EASTERN PART OF AREA INVESTIGATED IN LEWIS COUNTY, SHOWING LOCATIONS OF WELLS AND SPRINGS



Contour interval 100 feet
Datum is mean sea level



EXPLANATION

- Well described in table 1
- Flowing well described in table 1
- Spring described in table 3

PLEASE REPLACE IN POCKET
IN BACK OF BOUND VOLUME