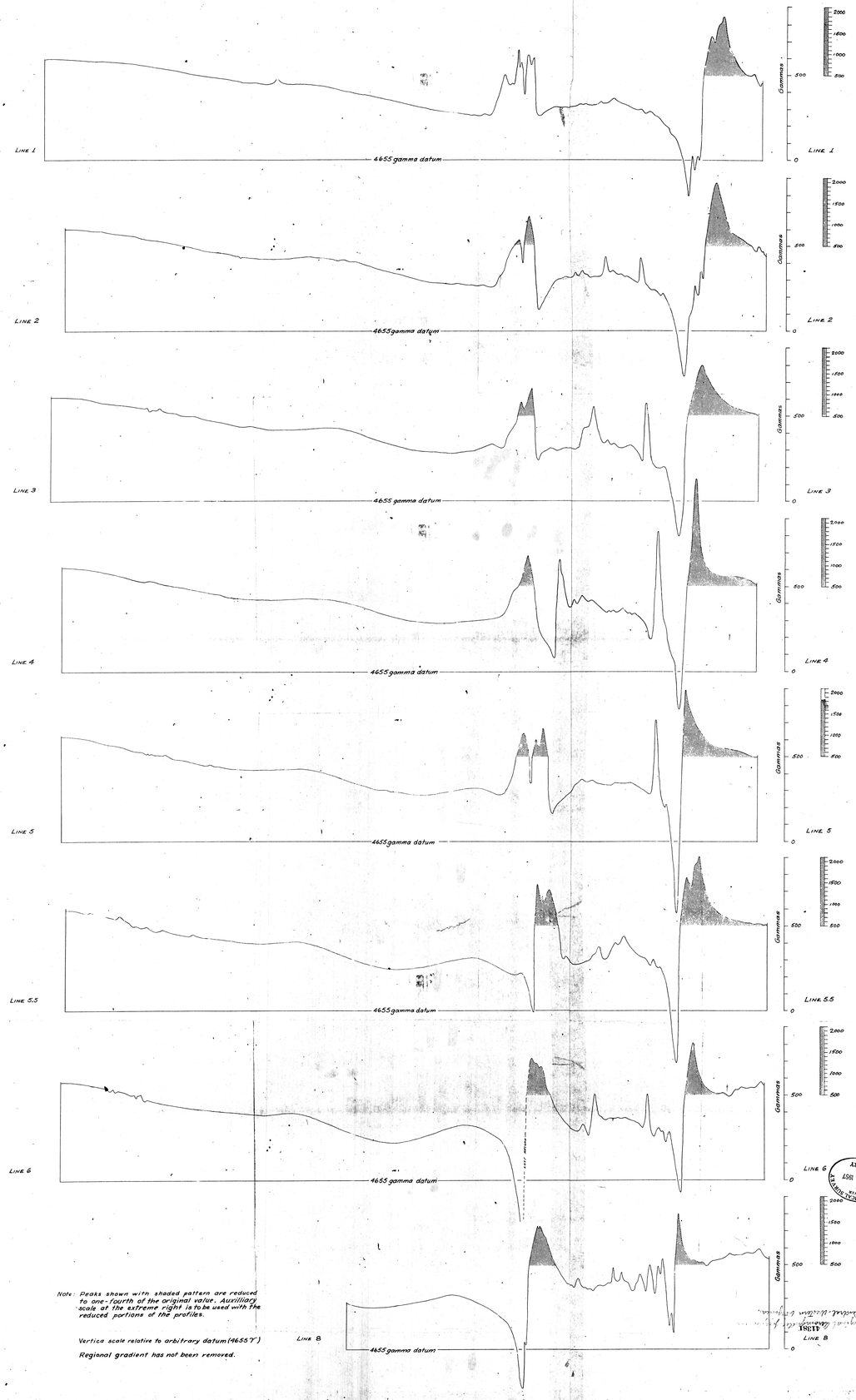


Note: Peaks shown with shaded pattern are reduced to one-fourth of the original value. Auxiliary scale at the extreme right is to be used with the reduced portions of the profiles.

Vertica scale relative to arbitrary datum (4655 γ)

Regional gradient has not been removed.

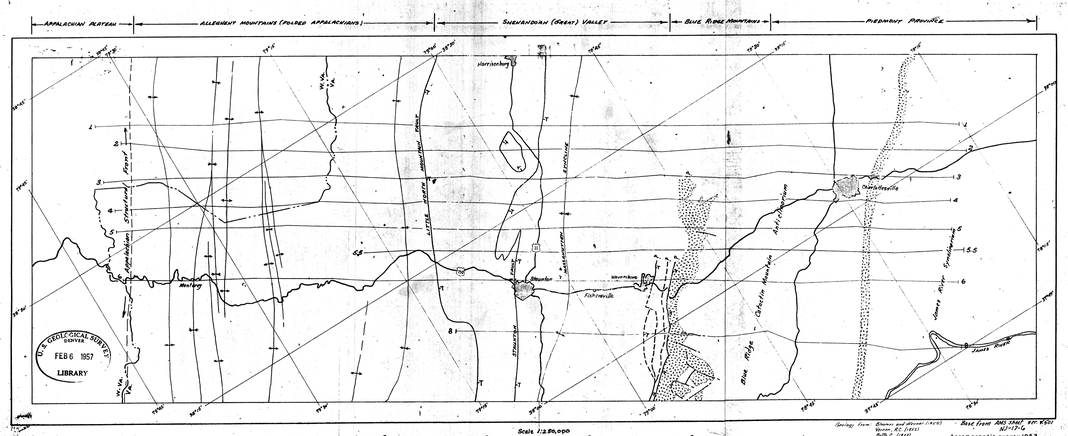


U.S. GEOLOGICAL SURVEY
FEB 6 1957
LIBRARY

This map is preliminary and has not been edited or reviewed for conformity to Geological Survey standards and nomenclature.

U. S. GEOLOGICAL SURVEY
Released to open files
Jan. 31, 1957

Base from AMS map sht NJ-17-6
Aeromagnetic survey 1953

Fig. 1 · REGIONAL AEROMAGNETIC PROFILES, CENTRAL-WESTERN VIRGINIA ·

By R.W. Johnson Jr.




LOCATION MAP BASED ON A.M.S. 1:250000