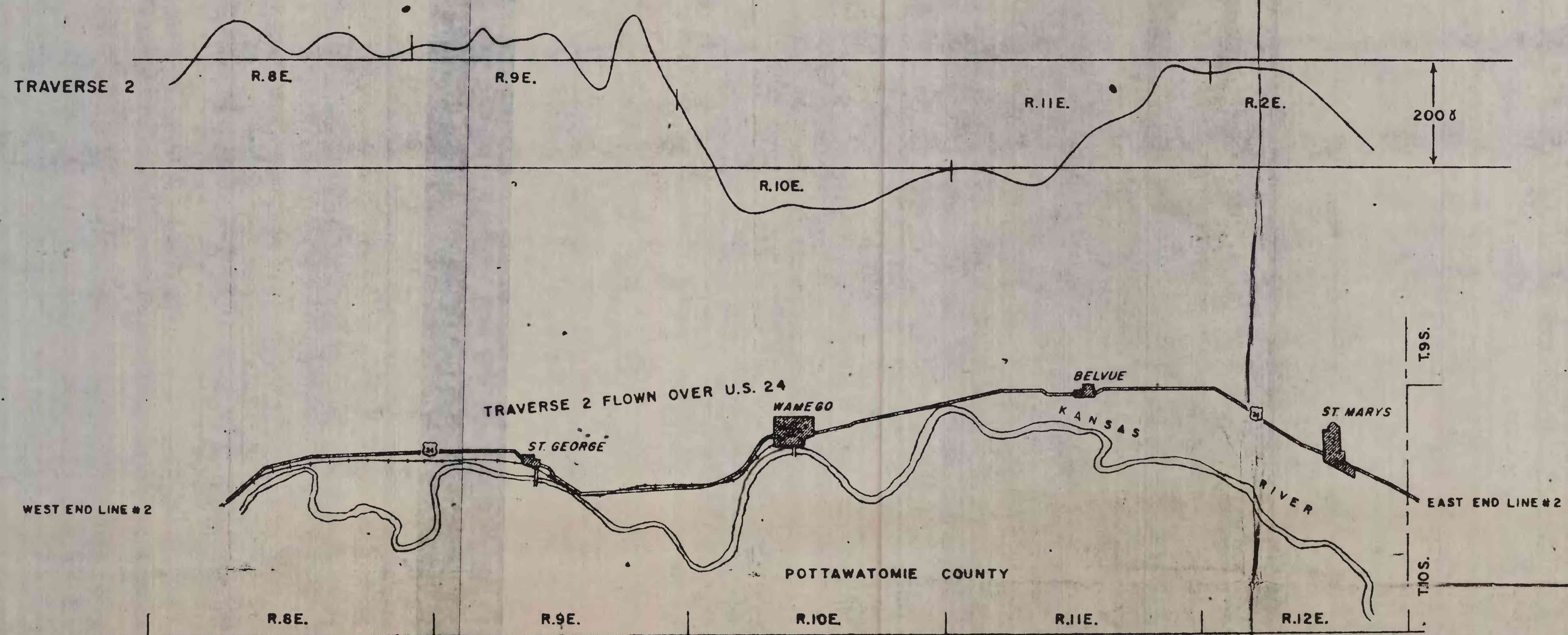
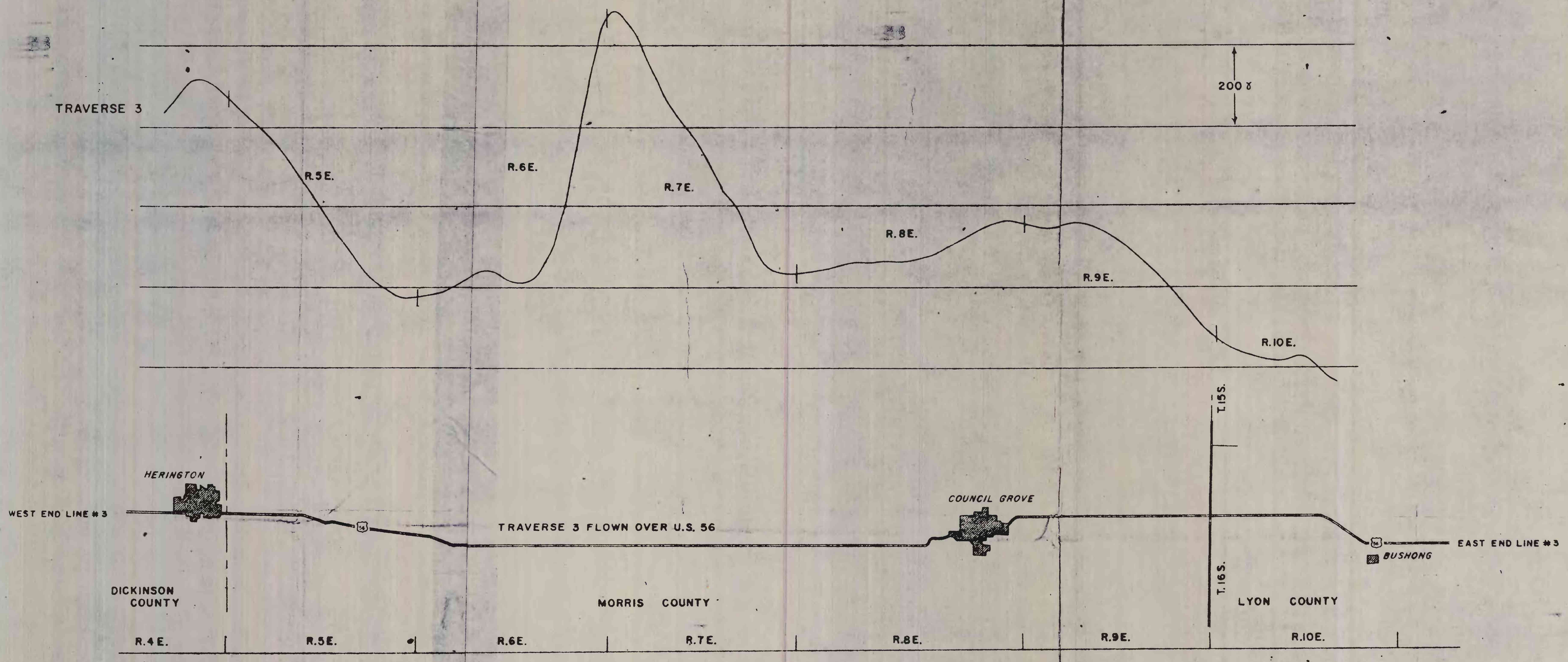


LOCATION OF TRAVERSE 1  
BASE STATE HIGHWAY DEPT. MAPS



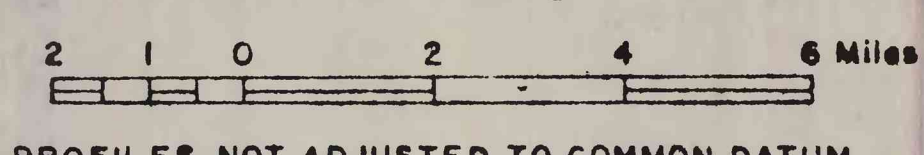
LOCATION OF TRAVERSE 2  
BASE STATE HIGHWAY DEPT. MAPS



LOCATION OF TRAVERSE 3  
BASE STATE HIGHWAY DEPT. MAPS

TOTAL INTENSITY AEROMAGNETIC PROFILES IN NORTH EASTERN KANSAS  
(NEMAHA RIDGE)

BY JACK MEUSCHKE AND OTHERS

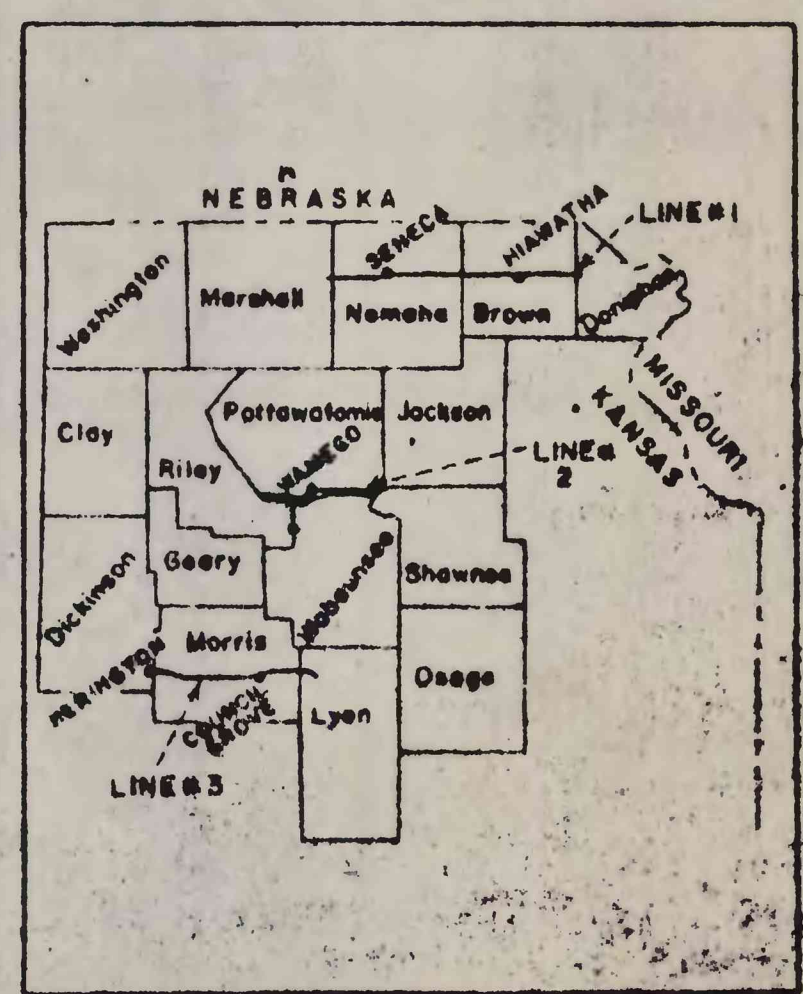


PROFILES NOT ADJUSTED TO COMMON DATUM

1957

Aeromagnetic survey flown 1000 feet above ground, 1951

INDEX MAP



This map is preliminary  
and has not been edited  
or reviewed for conformity  
to Geological Survey  
standards and nomenclature.

U. S. GEOLOGICAL SURVEY  
Released to open files  
April 16, 1957