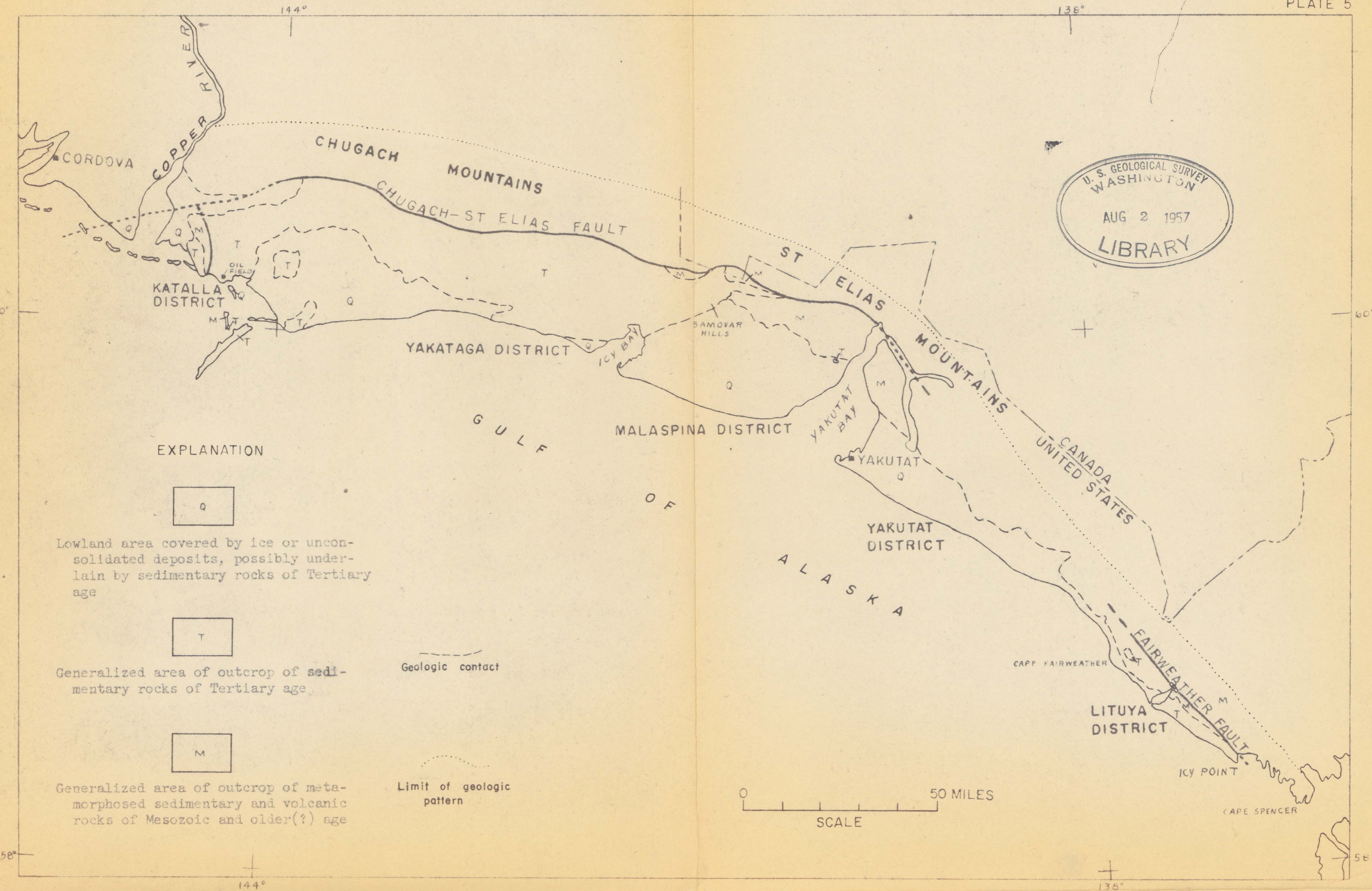



(200)
R290
no.42

PLEASE REPLACE IN POCKET
IN BACK OF BOUND VOLUME


PLATE 5



EXPLANATION




Lowland area covered by ice or unconsolidated deposits, possibly underlain by sedimentary rocks of Tertiary age



Generalized area of outcrop of sedimentary rocks of Tertiary age

Geologic contact



Generalized area of outcrop of metamorphosed sedimentary and volcanic rocks of Mesozoic and older(?) age

Limit of geologic pattern

0 50 MILES
SCALE

MAP SHOWING GENERAL FEATURES OF THE GULF OF ALASKA TERTIARY PROVINCE, SOUTHERN ALASKA

THIS MAP IS PRELIMINARY AND HAS NOT BEEN EDITED OR REVIEWED FOR CONFORMITY WITH U.S. GEOLOGICAL SURVEY STANDARDS AND NOMENCLATURE