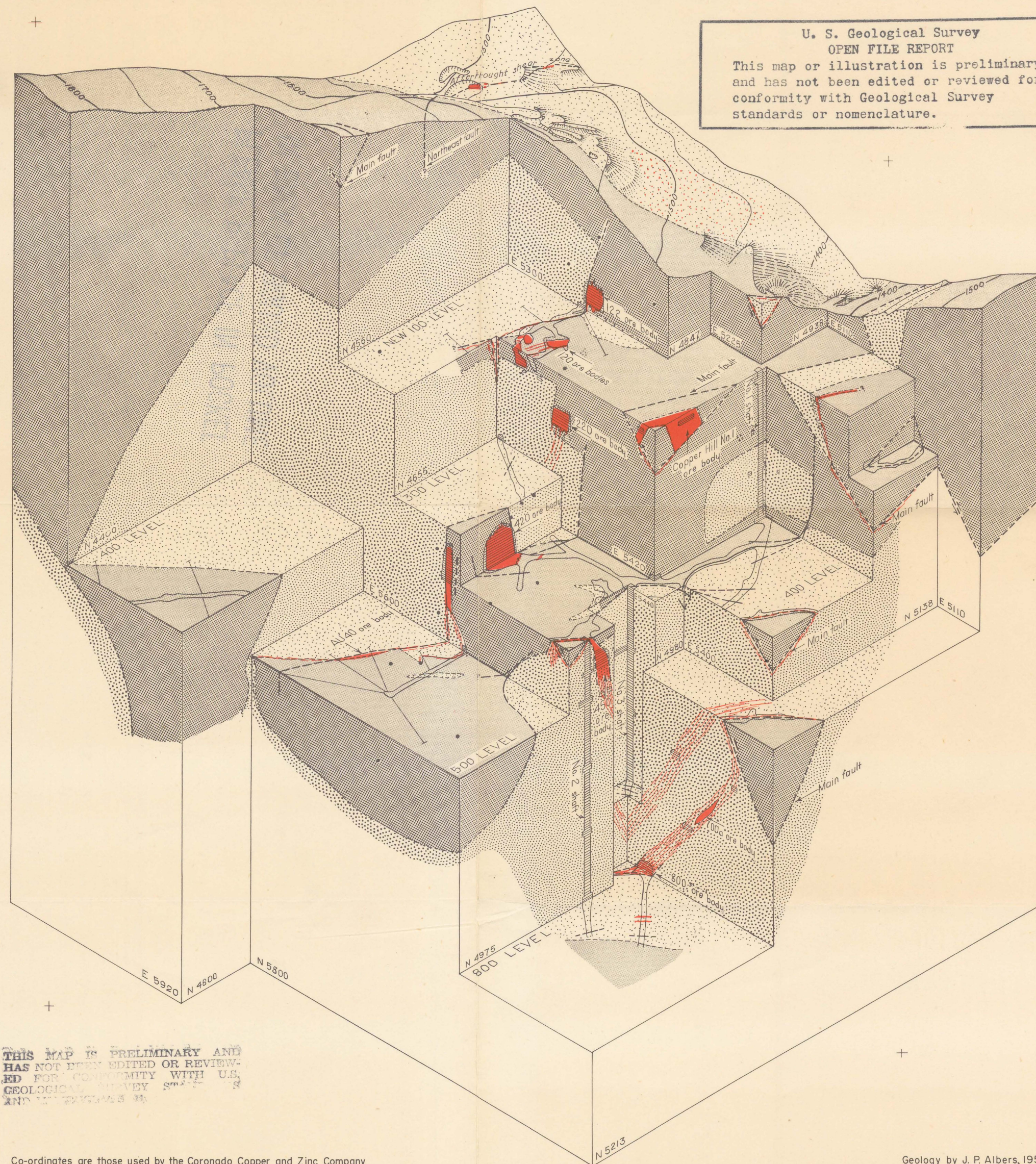
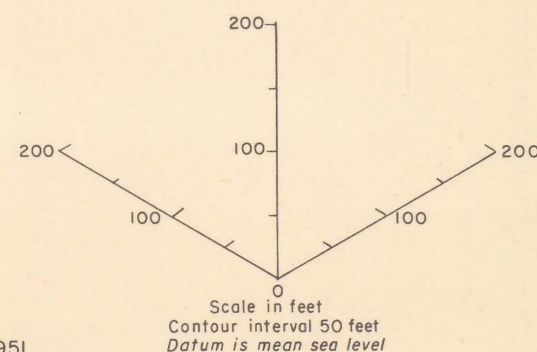

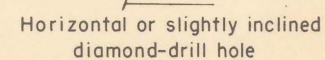
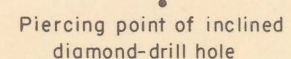
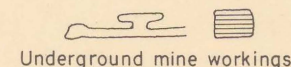

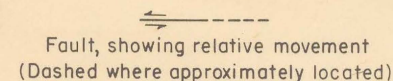
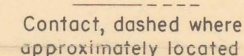



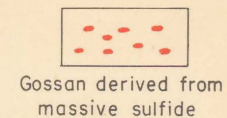
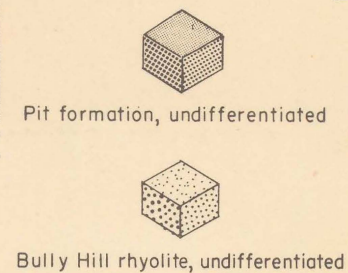


U. S. Geological Survey
OPEN FILE REPORT
This map or illustration is preliminary
and has not been edited or reviewed for
conformity with Geological Survey
standards or nomenclature.

EXPLANATION



THIS MAP IS PRELIMINARY AND
HAS NOT BEEN EDITED OR REVIEWED
FOR CONFORMITY WITH U.S.
GEOLOGICAL SURVEY STANDARDS
AND NOMENCLATURE.

Co-ordinates are those used by the Coronado Copper and Zinc Company

Geology by J. P. Albers, 1951

FIGURE 28 ISOMETRIC DIAGRAM OF THE AFTERTHOUGHT MINE

THIS MAP IS PRELIMINARY AND
HAS NOT BEEN EDITED OR REVIEWED
FOR CONFORMITY WITH U.S.
GEOLOGICAL SURVEY STANDARDS
AND NOMENCLATURE.