(200)
R290
no. 436

U. S. Geological Survey
OPEN FILE REPORT
This map or illustration is preliminary and has not been edited or reviewed for conformity with Geological Survey standards or nomenclature.

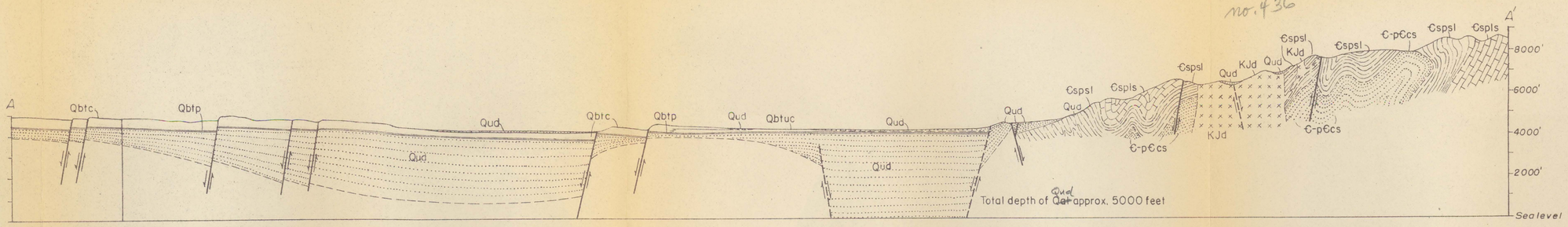

SECTION A-A'

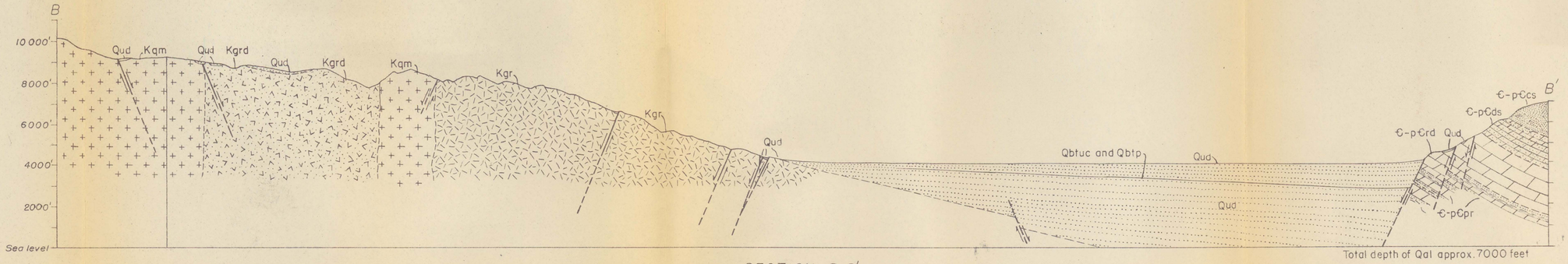

SECTION B-B'

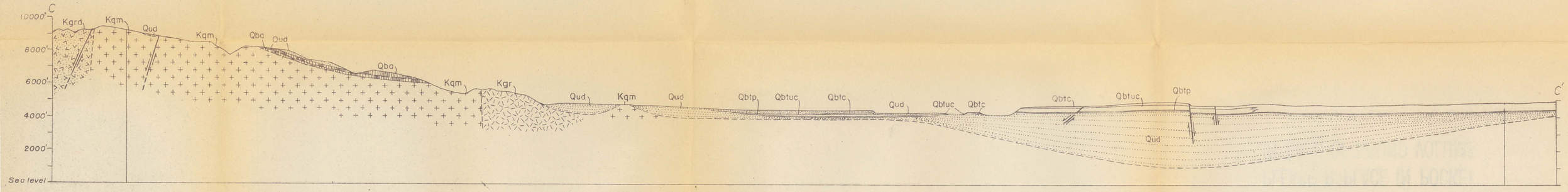

SECTION C-C'

Thickness of Qbtp is exaggerated in all sections
Qud, undifferentiated Quaternary sedimentary deposits

Geology by Paul C. Bateman

GEOLOGIC SECTIONS, BISHOP QUADRANGLE, INYO COUNTY, CALIFORNIA

5000 0 5000 100000 Feet

PLEASE REPLACE IN POCKET
IN BACK OF BOUND VOLUME

U. S. Geological Survey
OPEN FILE REPORT
This map or illustration is preliminary and has not been edited or reviewed for conformity with Geological Survey standards or nomenclature.

U. S. GEOLOGICAL SURVEY
LIBRARY