58-79

PLATE 2 GEOLOGIC CROSS SECTIONS UPPER MAYFLOWER GULCH

REFER TO PLATE I FOR LEGEND

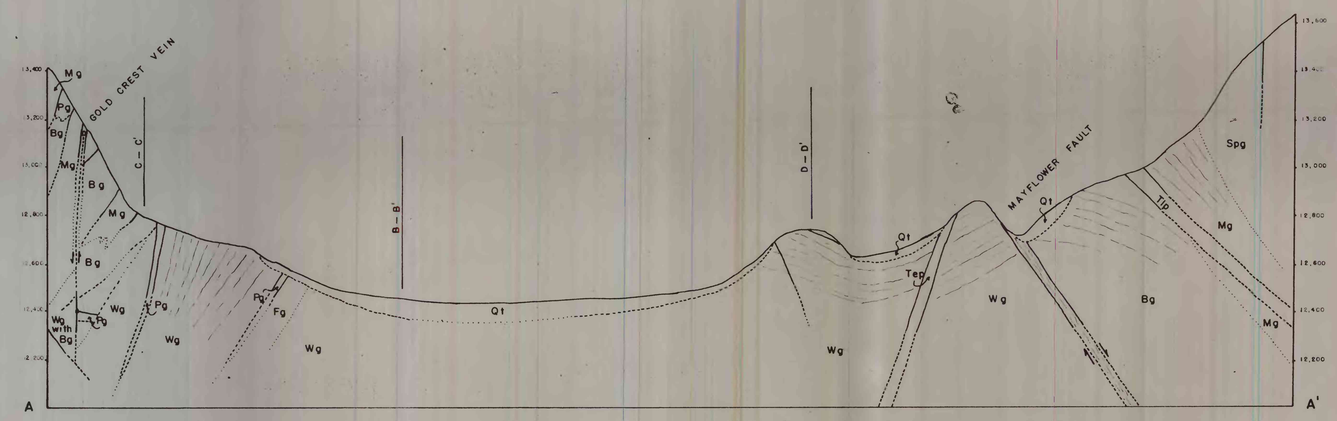



SCALE 1: 3600

GENERAL TREND OF FOLIATION

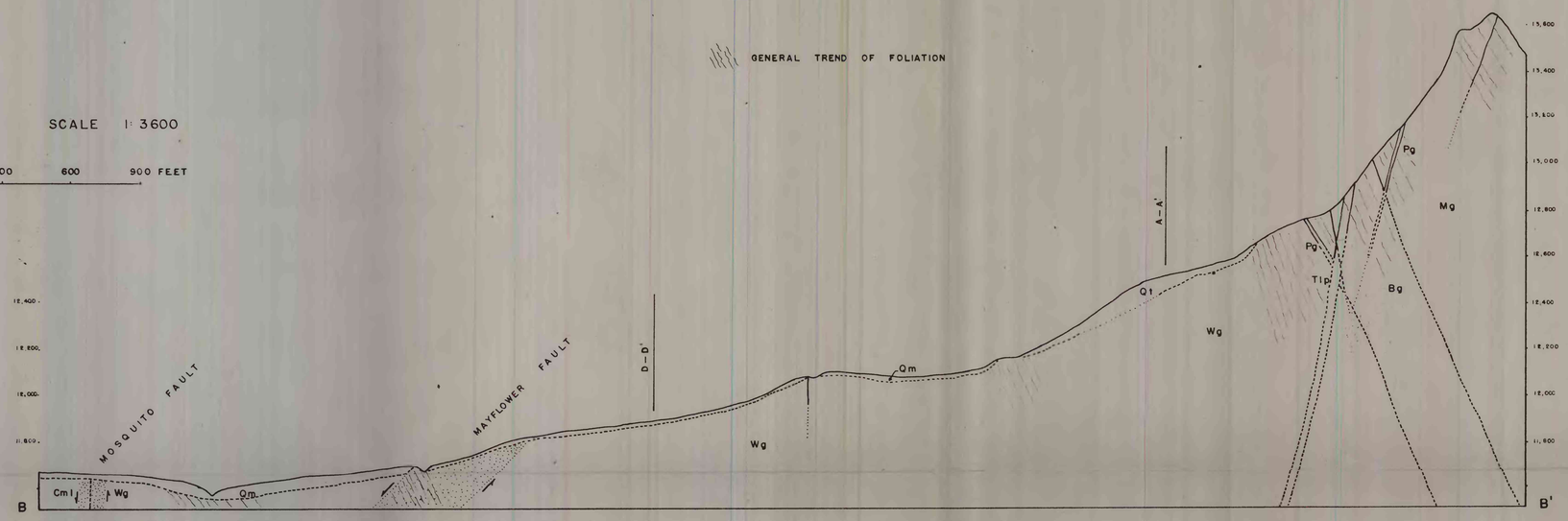

U. S. Geological Survey
OPEN FILE REPORT
This map or illustration is preliminary and has not been edited or reviewed for conformity with Geological Survey standards or nomenclature.

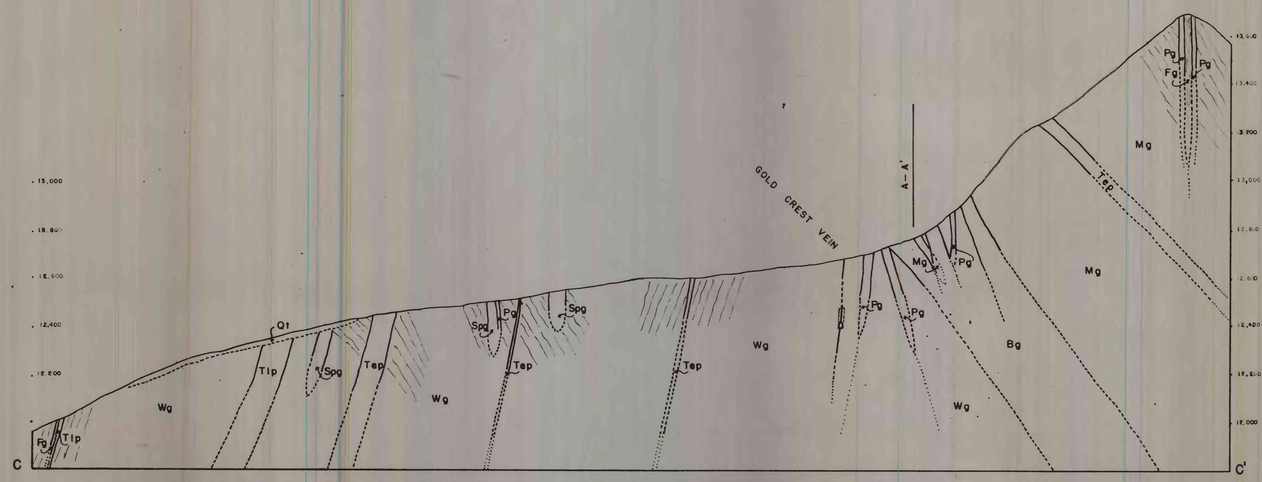

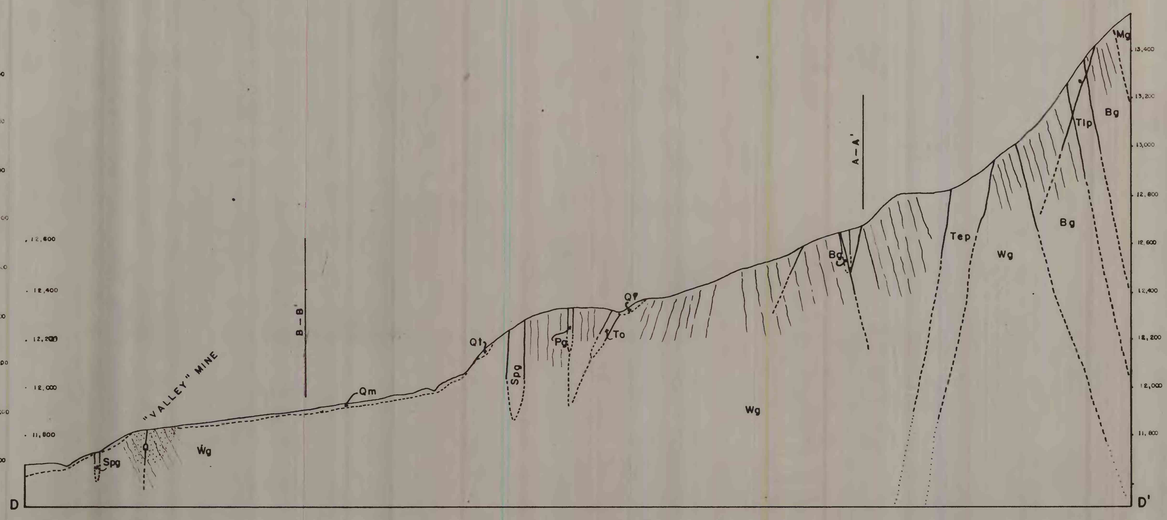

J.A. RANDALL, 1957