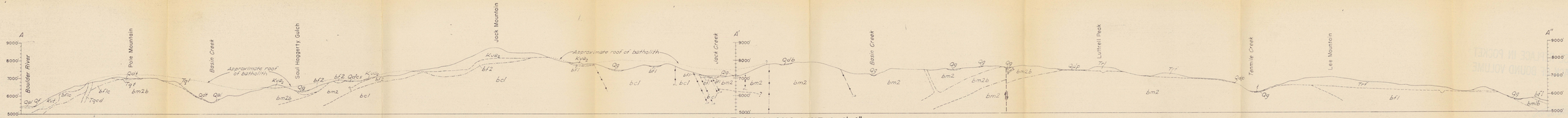

SECTION ALONG LINE A-A'-A"

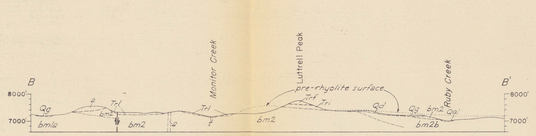

SECTION ALONG LINE B-B'



SECTION ALONG LINE C-C'

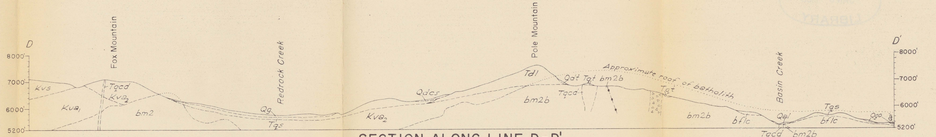

SECTION ALONG LINE D-D'

CROSS SECTIONS
to accompany map showing
GEOLOGY OF THE EAST HALF OF THE BASIN QUADRANGLE
JEFFERSON AND LEWIS AND CLARK COUNTIES, MONTANA

Scale 1:24,000

2000 1000 0 2000 4000 6000 8000 10,000 Feet

Datum is mean sea level

U. S. Geological Survey
OPEN FILE REPORT
This map or illustration is preliminary and has not been edited or reviewed for conformity with Geological Survey standards or nomenclature.

U. S. Geological Survey
OPEN FILE REPORT
This map or illustration is preliminary and has not been edited or reviewed for conformity with Geological Survey standards or nomenclature.

These sections are preliminary and are subject to correction. The sections have not been edited or reviewed for conformity with United States Geological Survey standards and nomenclature.