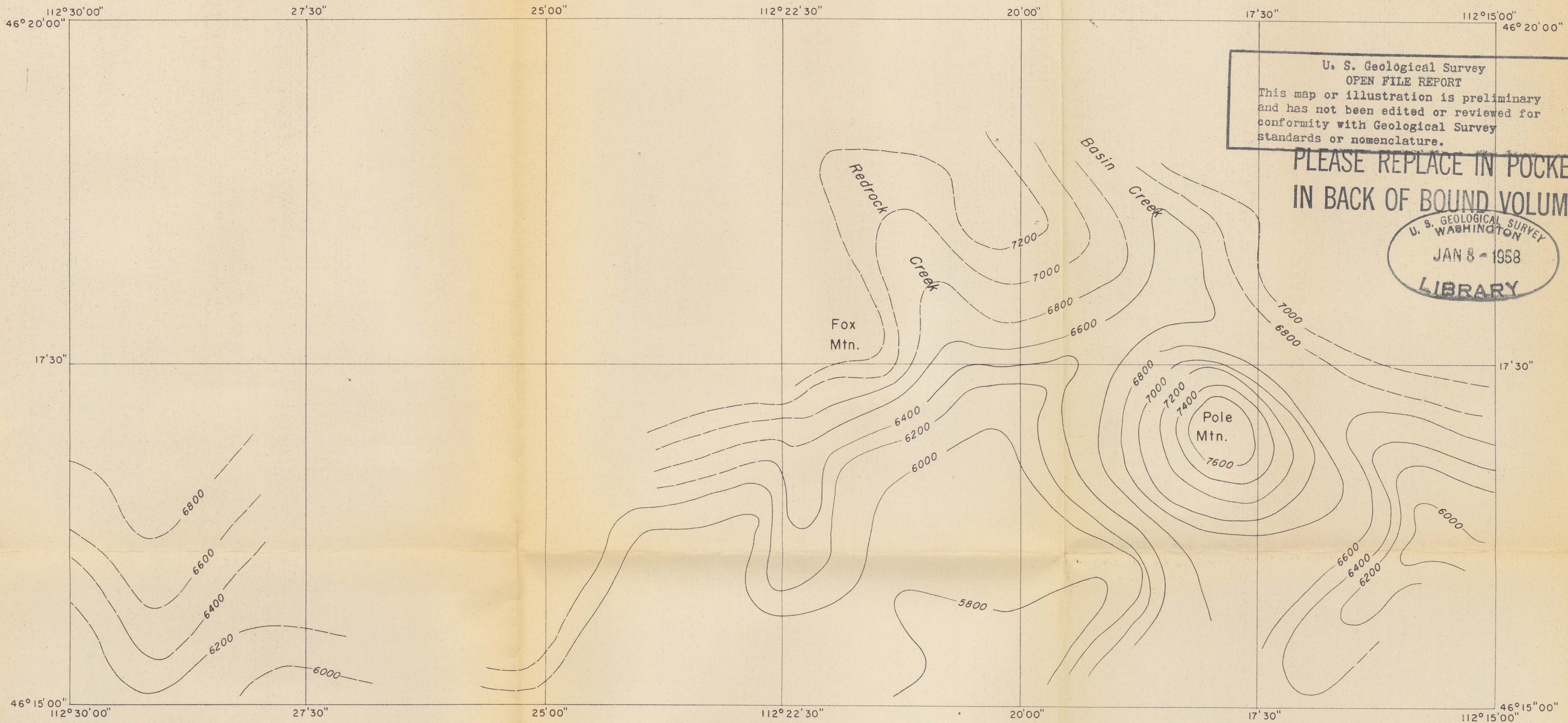


(200)  
R29.0  
no. 437




U. S. Geological Survey  
OPEN FILE REPORT  
This map or illustration is preliminary  
and has not been edited or reviewed for  
conformity with Geological Survey  
standards or nomenclature.

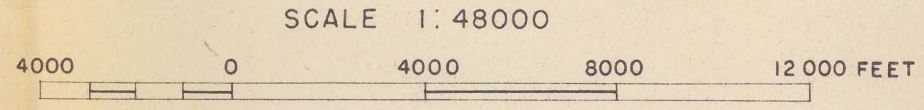
PLEASE REPLACE IN POCKET  
IN BACK OF BOUND VOLUME

U. S. GEOLOGICAL SURVEY  
WASHINGTON  
JAN 8 - 1958  
LIBRARY

GENERALIZED MAP OF OLIGOCENE (?)  
PRE-VOLCANIC TOPOGRAPHY  
BASIN QUADRANGLE, MONTANA

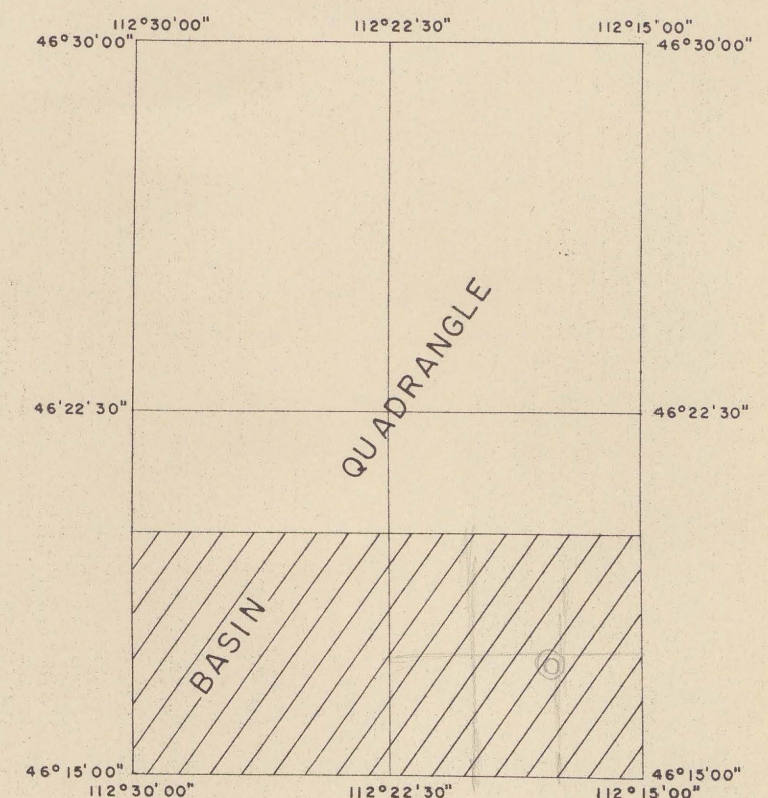


APPROXIMATE MEAN  
DECLINATION 1954



SCALE 1:48000  
*Contour interval approximately 200 feet  
contours dashed where projected  
into areas not now underlain by  
Oligocene (?) quartz latitic rocks.*

*Datum is present mean sea level.*



INDEX TO AREA SHOWN

U. S. Geological Survey  
OPEN FILE REPORT  
This map or illustration is preliminary  
and has not been edited or reviewed for  
conformity with Geological Survey  
standards or nomenclature.