






BUSUANGA ISLAND
PALAWAN, PHILIPPINES

Kilometers
5 0 5

Manganese mine 
Manganese prospect 
Road 

Base map compiled from U.S.C. & G.S. maps, aerial photographs and ground surveys by N.S. Fernandez and R.K. Soren, 1952.