59-37

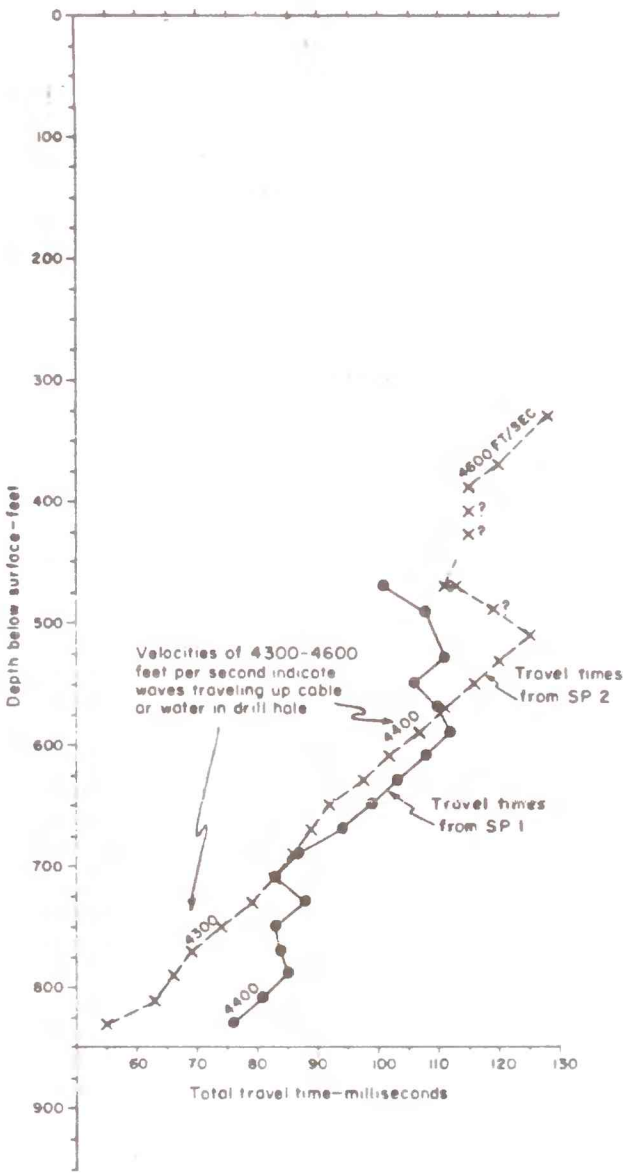

TIME-DEPTH CURVES—GROUND ZERO DRILL HOLE

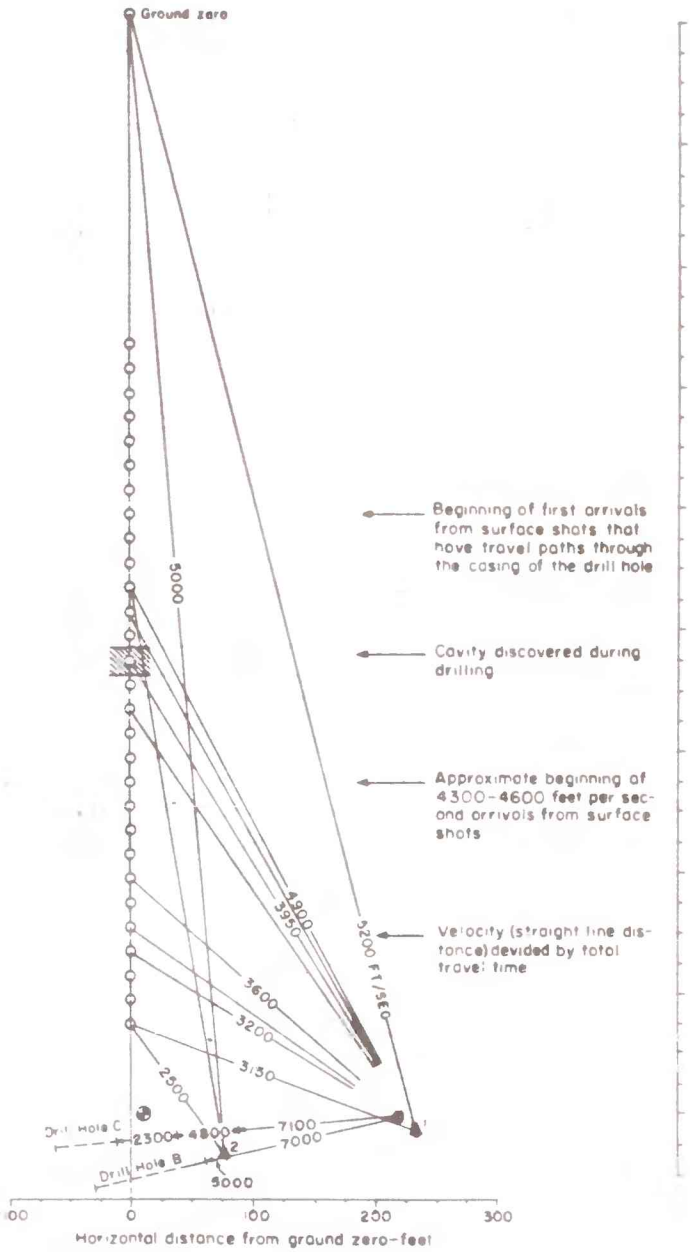

EXPLANATION

Rainier detonation point (projected)

Seismic shot points

Seismometer locations

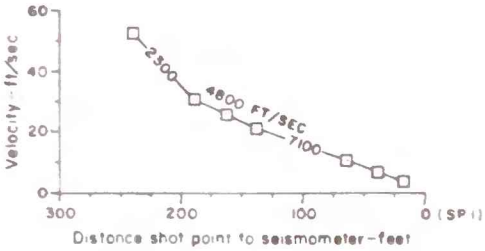

TIME DISTANCE CURVE-DRILL HOLE C

FIGURE 10-1 —SUMMARY OF SEISMIC VELOCITY DATA IN RAINIER ZONE