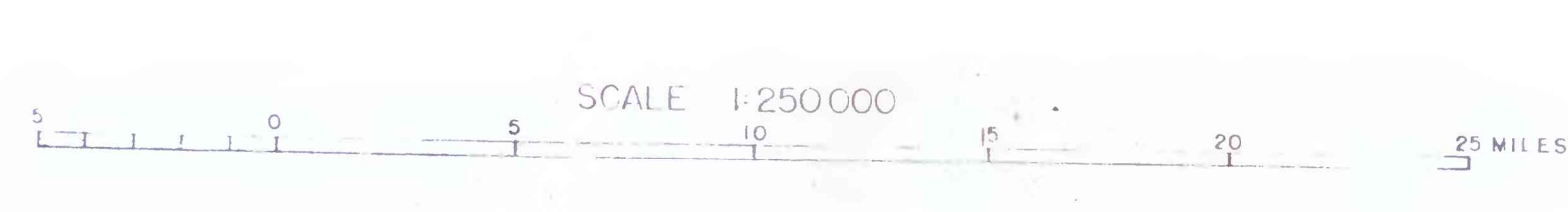


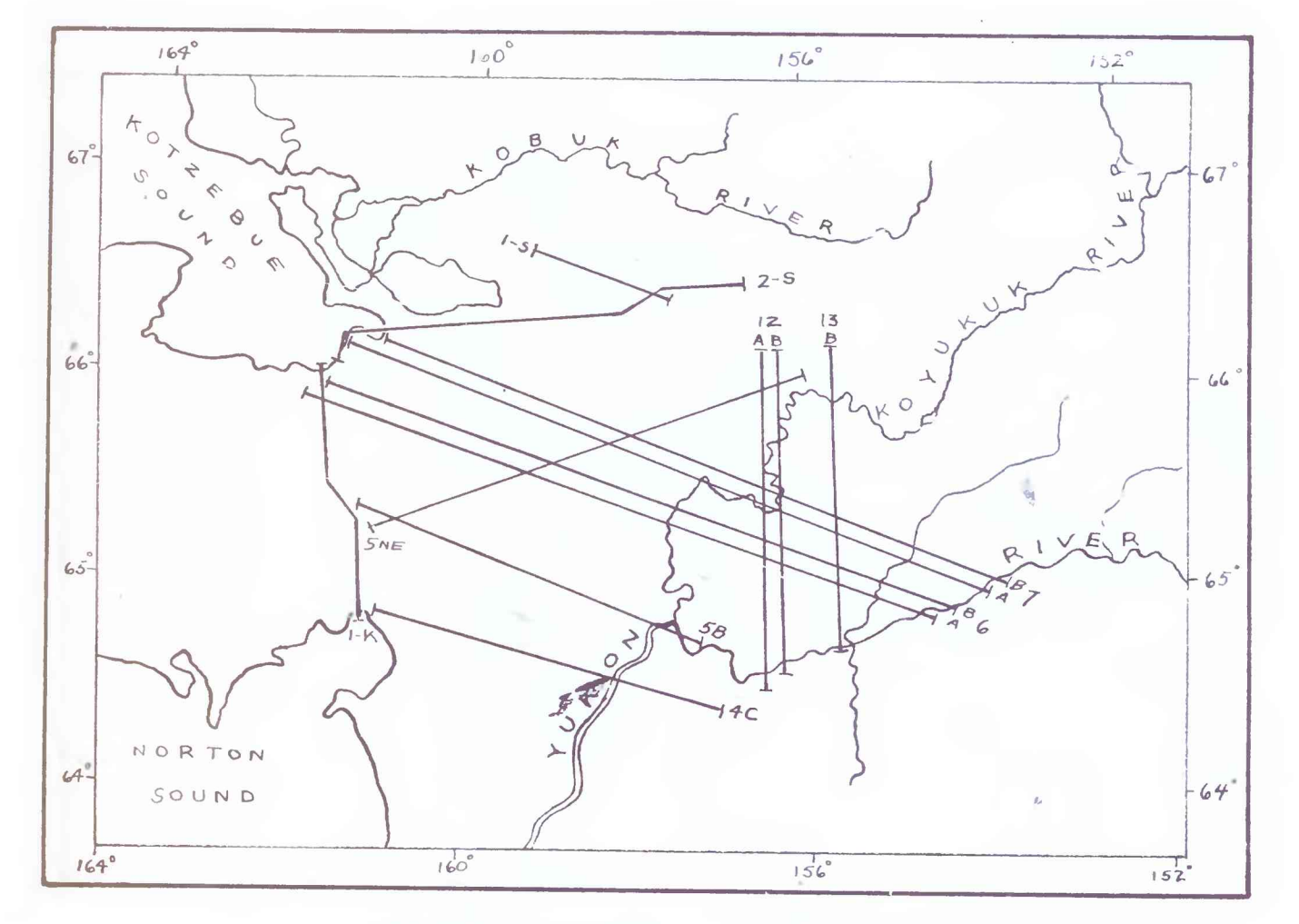
TOTAL INTENSITY AEROMAGNETIC PROFILES OF THE KOYUKUK AREA, ALASKA

FLIGHTS 12 A, 12 B, AND 13 B


NORTH
FIGURE 4



1959



INDEX MAP SHOWING FLIGHT TRAVERSES



SURVEY BY G.E. ANDREASEN, AT A BAROMETRIC ELEVATION OF 2500 FEET, 1958