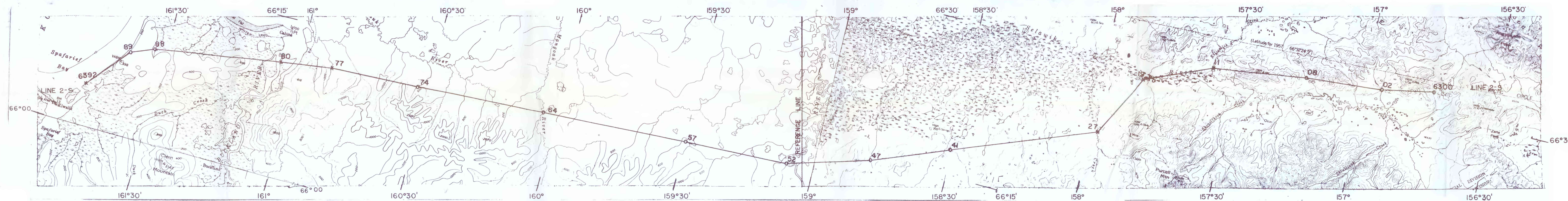


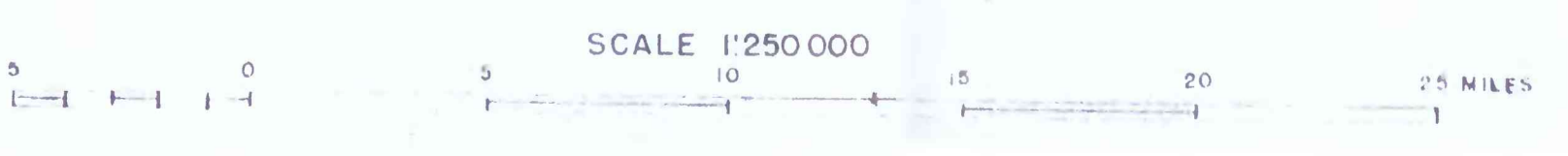

NUMBERS INDICATE IDENTIFICATION POINTS ON MAP BELOW PROFILES NOT ADJUSTED TO COMMON DATUM



BASE MAP BY TOPOGRAPHIC DIVISION
U.S. GEOLOGICAL SURVEY

SURVEY BY G. E. ANDREABEN, AT A BAROMETRIC
ELEVATION OF 2500 FEET, 1958

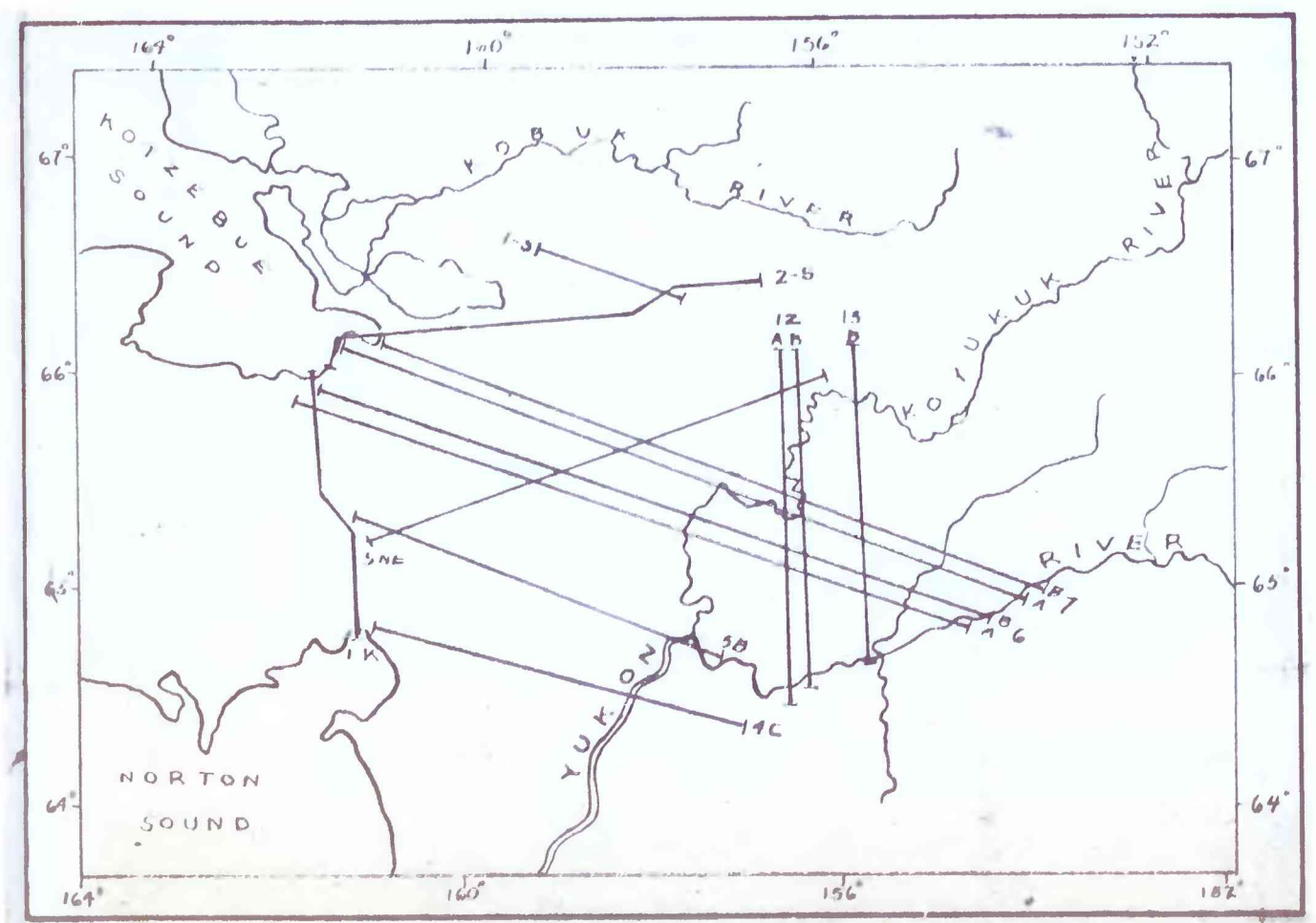
TOTAL INTENSITY AEROMAGNETIC PROFILES OF THE KOYUKUK AREA, ALASKA FLIGHTS I-S, 2-S AND I-K



1959

NORTH ← is in 2 parts
(this is bottom part)

FIGURE 5



INDEX MAP SHOWING FLIGHT TRAVERSES