DEPARTMENT OF THE INTERIOR
UNITED STATES GEOLOGICAL SURVEY

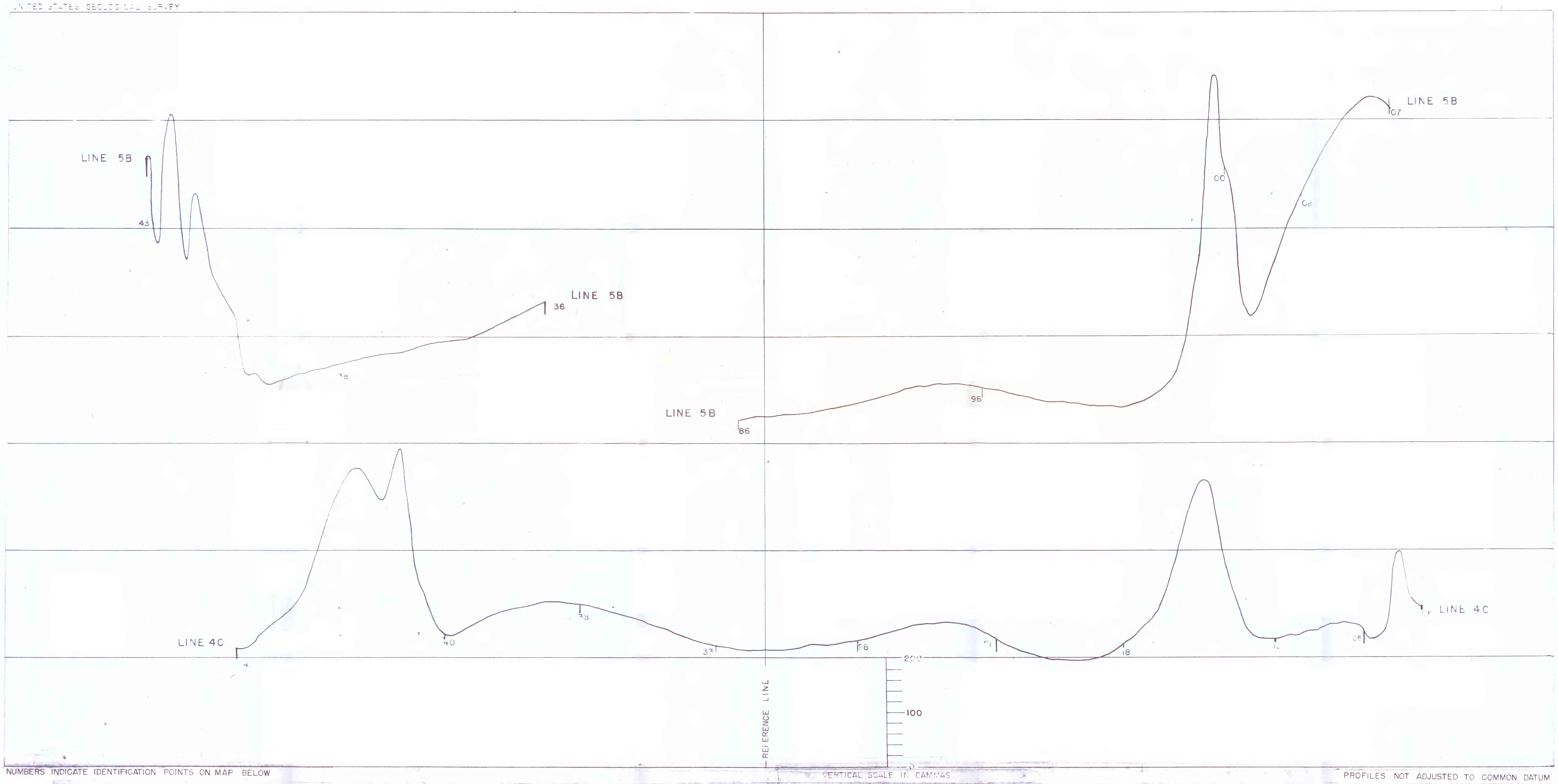

NUMBERS INDICATE IDENTIFICATION POINTS ON MAP BELOW

VERTICAL SCALE IN GAMMAS

PROFILES NOT ADJUSTED TO COMMON DATUM



BASE MAP BY TOPOGRAPHIC DIVISION
U.S. GEOLOGICAL SURVEY

SURVEY BY G.E. ANDREASEN, AT A BAROMETRIC ELEVATION OF 2500 FEET, 1958

TOTAL INTENSITY AEROMAGNETIC PROFILES OF THE KOYUKUK AREA, ALASKA

FLIGHTS 4C AND 5B

U.S. GEOLOGICAL SURVEY LIBRARY
NOV 2 1959
DENVER

NORTH

SCALE 1:250000

5 10 15 20 25 MILES

FIGURE 6

1959

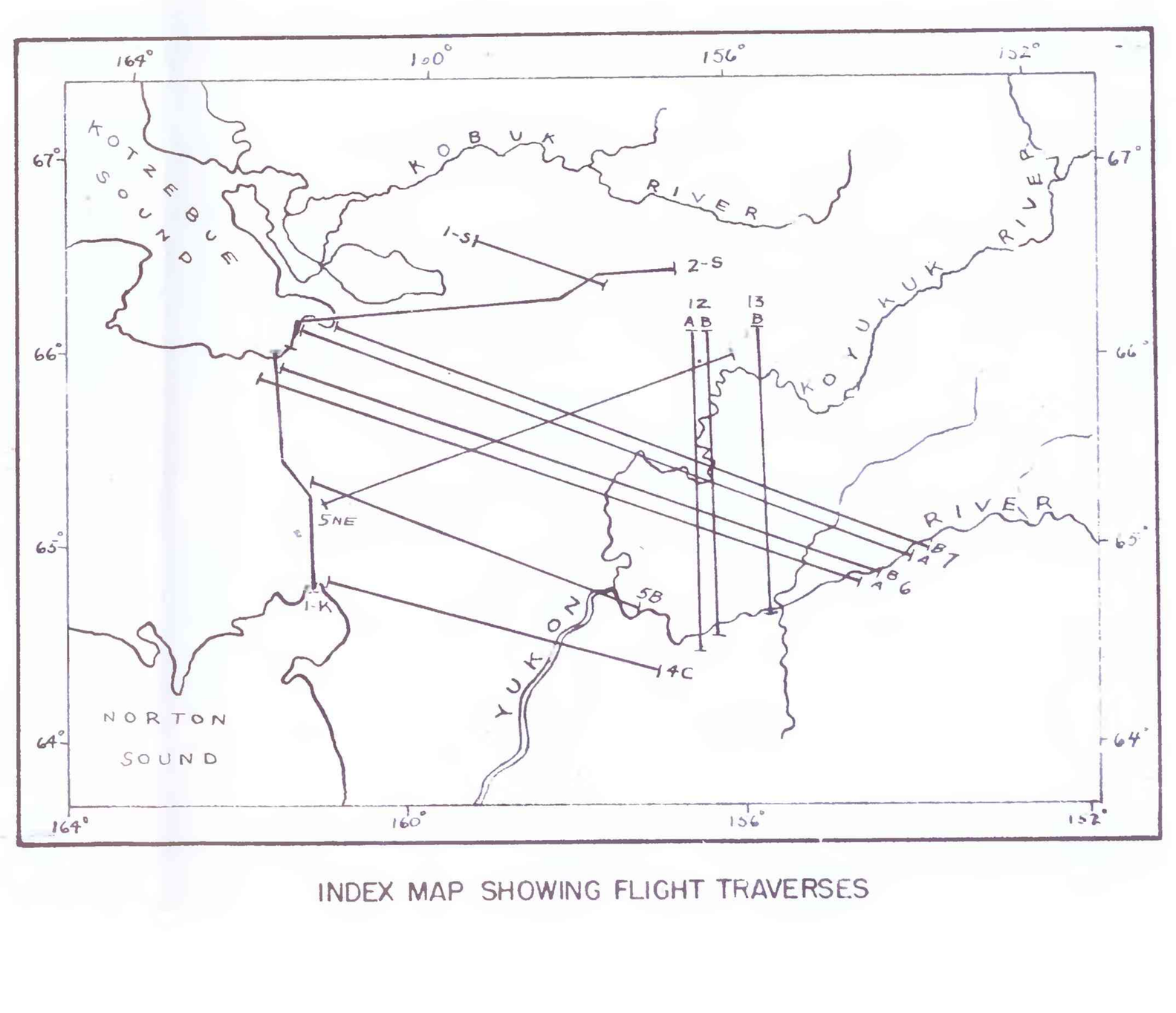

INDEX MAP SHOWING FLIGHT TRAVERSES